

QUARTERLY PHYSICAL REPORT OF OPERATION
As of June 30, 2022

Department : Department of Environment and Natural Resources (DENR)
 Agency : Mines and Geo-Sciences Bureau
 Operating Unit : Consolidated
 Organization Code (UACS) : 10 003 0100000

Particulars	UACS CODE	Physical Target (Budget Year)					Physical Accomplishment (Budget Year)					Variance	Remarks
		1st Quarter	2nd Quarter	3rd Quarter	4th Quarter	TOTAL	1st Quarter	2nd Quarter	3rd Quarter	4th Quarter	TOTAL		
1	2	3	4	5	6	7	8	9	10	11	12	13	14
MINERAL RESOURCES ENFORCEMENT AND REGULATORY PROGRAM	31010000000000												
OO : Natural Resources Sustainably Managed													
Outcome Indicators													
1. Percentage increase in the revenues of government from mineral resources development					10.00%	10.00%				0.00%	0.00%		
2. Percentage of monitored mining permits/contracts complying with laws, rules and regulations					75.00%	75.00%			-		0.00%		
Output Indicators													
1. Mining applications (including other mining rights related applications) approved/denied/endorsed within the prescribed period		645	1,051	1,403	665	3,764	916	1,327	0	0	2,243	547	The increased in the accomplishment was due to the numerous application from other mining related permits such as OTP/OTC.
2. Number of mining permits/contracts monitored		314	398	356	158	1,226	421	395	0	0	816	104	
MINERAL RESOURCES AND GEOSCIENCES DEVELOPMENT PROGRAM	31020000000000												
OO : Natural Resources Sustainably Managed													
Outcome Indicator													
1. Number of LGUs informed of their geology and mineral potential		1	2	7	2	12	1	2	0	0	3	0	
Output Indicators													
1. Percentage of total Philippine area surveyed for geology and mineral potential		1.10%	2.30%	1.70%	0.30%	5.40%	1.00%	2.50%	0.00%	0.00%	3.50%	0.10%	
2. Number of new mineral reservation areas assessed/endorsed for declaration		0	2	1	5	8	0	3	0	0	3	1	The field personnel took advantage of the good weather during the second quarter.
GEOLOGICAL RISK REDUCTION AND RESILIENCY PROGRAM	32030000000000												
OO : Adaptive Capacities of Human Communities and Natural Systems Improved													
Outcome Indicator													
1. Percentage of LGUs that included geohazard information in their Disaster Risk Reduction and Mitigation Plan, Comprehensive Land Use Plan, and/or Development Plans					50.00%	50.00%					0.00%		

QUARTERLY PHYSICAL REPORT OF OPERATION
As of June 30, 2022

Department : Department of Environment and Natural Resources (DENR)
 Agency : Mines and Geo-Sciences Bureau
 Operating Unit : Consolidated
 Organization Code (UACS) : 10 003 0100000

Particulars	UACS CODE	Physical Target (Budget Year)					Physical Accomplishment (Budget Year)					Variance	Remarks
		1st Quarter	2nd Quarter	3rd Quarter	4th Quarter	TOTAL	1st Quarter	2nd Quarter	3rd Quarter	4th Quarter	TOTAL		
Output Indicators													
1. Number of cities and municipalities where vulnerabilities and risk assessments were conducted		23	25	21	11	80	24	27	0	0	51	3	
2. Number of LGUs (cities/municipalities) provided with information, education, and communication campaigns on geohazards		8	25	31	26	90	13	15	0	0	28	-5	The information, education and communication campaign was rescheduled pending the appointment of the newly elected LGU Officials.
3. Number of LGUs assessed for groundwater resources and vulnerability		11	18	19	2	50	14	17	0	0	31	2	


Prepared By:


 RALPH R. VASQUEZ
 Planning Officer III
 12/07/2022 8:20

In coordination with:


 GLORIA D. MENDOZA
 Chief, Financial Management Division
 12/07/2022 8:20

Approved By:


 JUANCHO PABLO S. CALVEZ
 OIC-Office of the Director
 12/07/2022 8:20

QUARTERLY PHYSICAL REPORT OF OPERATION As of June 30, 2022

Department: Department of Environment and Natural Resources (DENR)
Agency : Mines and Geosciences Bureau
Operating Unit: Central Office
Organization Code (UACS) : 10 003 0100000

Particulars	UACS CODE	Physical Target (Budget Year)					Physical Accomplishment (Budget Year)					Variance	Remarks
		1st Quarter	2nd Quarter	3rd Quarter	4th Quarter	Total	1st Quarter	2nd Quarter	3rd Quarter	4th Quarter	Total		
1	2	3	4	5	6	7	8	9	10	11	12	13	14
MINERAL RESOURCES ENFORCEMENT AND REGULATORY	3101000000000000												
OO : Natural Resources Sustainably Managed													
Outcome Indicators													
1. Percentage increase in the revenues of government from mineral resources development					10%	10%							
2. Percentage of monitored mining permits/contracts complying with laws, rules and regulations													
Output Indicators													
1. Mining applications (including other mining rights related applications) approved/denied/endorsed within the prescribed period													
2. Number of mining permits/contracts monitored													
MINERAL RESOURCES AND GEOSCIENCES DEVELOPMENT	3102000000000000												
OO : Natural Resources Sustainably Managed													
Outcome Indicator													
1. Number of LGUs informed of their geology and mineral potential				1		1	-	-			-	-	
Output Indicators													
1. Percentage of total Philippine area surveyed for geology and mineral potential		-	0.40%	0.50%	-	0.90%	-	0.40%			0.40%	-	
2. Number of new mineral reservation areas assessed/endorsed for declaration													
GEOLOGICAL RISK REDUCTION AND RESILIENCY PROGRAM	3203000000000000												
OO : Adaptive Capacities of Human Communities and Natural Systems													
Outcome Indicator													
1. Percentage of LGUs that included geohazard information in their Disaster Risk Reduction and Mitigation Plan, Comprehensive Land Use Plan, and/or Development Plans		-	-	-	50%	50%	-	-			-	-	


QUARTERLY PHYSICAL REPORT OF OPERATION
As of June 30, 2022

Department: Department of Environment and Natural Resources (DENR)
Agency : Mines and Geosciences Bureau
Operating Unit: Central Office
Organization Code (UACS) : 10 003 0100000

Particulars	UACS CODE	Physical Target (Budget Year)					Physical Accomplishment (Budget Year)					Variance	Remarks
		1st Quarter	2nd Quarter	3rd Quarter	4th Quarter	Total	1st Quarter	2nd Quarter	3rd Quarter	4th Quarter	Total		
Output Indicators													
1. Number of cities and municipalities where vulnerabilities and risk assessments were conducted		3	-	-	4	7	3	-			3	-	
2. Number of LGUs (cities/municipalities) provided with information, education, and communication campaigns on geohazards		-	6	4	5	15	-	6			6	-	
3. Number of LGUs assessed for groundwater resources and vulnerability		1	2	1	1	5	1	2			3	-	

This report was generated using the Unified Reporting System on 12/07/2022 09:06 ; Status : SUBMITTED

Prepared By:


 RALPH B. VASQUEZ
 Planning Officer III


2022-07-12 08:20:12

In coordination with:


 GLORIA D. MENDOZA
 Chief, Financial Management Division

2022-07-12 08:20:12

Approved By:


 JUANCHO PABLO S. CALVEZ
 OIC-Office of the Director

2022-07-12 09:03:53

QUARTERLY PHYSICAL REPORT OF OPERATION
As of June 30, 2022

Department of Environment and Natural Resources (DENR)

Agency :

Regional Office - CAR

Organization Code (UACS)

Particulars	UACS CODE	Physical Target (Budget Year)					Physical Accomplishment (Budget Year)					Variance	Remarks
		1st Quarter	2nd Quarter	3rd Quarter	4th Quarter	Total	1st Quarter	2nd Quarter	3rd Quarter	4th Quarter	Total		
1	2	3	4	5	6	7	8	9	10	11	12	13	14
MINERAL RESOURCES ENFORCEMENT AND REGULATORY	3101000000000000												
OO : Natural Resources Sustainably Managed													
Outcome Indicators													
1. Percentage increase in the revenues of government from mineral resources development													
2. Percentage of monitored mining permits/contracts complying with laws, rules and regulations					75%	75%							
Output Indicators													
1. Mining applications (including other mining rights related applications) approved/denied/endorsed within the prescribed period		13	16	16	17	62	37	46			83	54	The very high percentage was due to the numerous issued Ore Transport Permit (OTP)
2. Number of mining permits/contracts monitored		20	20	20		60	22	18			40		
MINERAL RESOURCES AND GEOSCIENCES DEVELOPMENT	3102000000000000												
OO : Natural Resources Sustainably Managed													
Outcome Indicator													
1. Number of LGUs informed of their geology and mineral potential				1		1							
Output Indicators													
1. Percentage of total Philippine area surveyed for geology and mineral potential		0.10%	0.10%	0.20%		0.40%	0.10%	0.10%			0.20%		
2. Number of new mineral reservation areas assessed/endorsed for declaration					1	1							
GEOLOGICAL RISK REDUCTION AND RESILIENCY PROGRAM	3203000000000000												
OO : Adaptive Capacities of Human Communities and Natural Systems													
Outcome Indicator													
1. Percentage of LGUs that included geohazard information in their Disaster Risk Reduction and Mitigation Plan, Comprehensive Land Use Plan, and/or Development Plans					50.00%	50%							
Output Indicators													
1. Number of cities and municipalities where vulnerabilities and risk assessments were conducted		2	2	1		5	1	3			4		

QUARTERLY PHYSICAL REPORT OF OPERATION

As of June 30, 2022

Department of Environment and Natural Resources (DENR)

Agency :

Regional Office - CAR

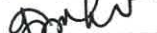
Organization Code (UACS)

Particulars	UACS CODE	Physical Target (Budget Year)					Physical Accomplishment (Budget Year)					Variance	Remarks
		1st Quarter	2nd Quarter	3rd Quarter	4th Quarter	Total	1st Quarter	2nd Quarter	3rd Quarter	4th Quarter	Total		
1	2	3	4	5	6	7	8	9	10	11	12	13	14
2. Number of LGUs (cities/municipalities) provided with information, education, and communication campaigns on geohazards				5		5 cities/ municipalities							
3. Number of LGUs assessed for groundwater resources and vulnerability		1	2			3 cities/ municipalities	1	2			3		

This report was generated using the Unified Reporting System on 11/07/2022 10:13 ; Status : SUBMITTED

Page 1 of 2

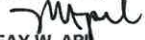
Prepared By:


DEMETRIA S. SALEO
 Planning Officer
 2022-07-06 13:34:48

In coordination with:


HAYE K. GAANO
 Chief Finance and Administrative Division
 2022-07-06 13:34:48

Approved By:


FAY W. APIL
 2022-07-11 10:12:29


QUARTERLY PHYSICAL REPORT OF OPERATION

As of June 30, 2022

Department : Department of Environment and Natural Resources (DENR)
 Agency : Mines and Geosciences Bureau
 Operating Unit : Regional Office - I
 Organization Code (UACS) : 10 003 0300001

Particulars	UACS CODE	Physical Target (Budget Year)					Physical Accomplishment (Budget Year)					Variance	Remarks
		1st Quarter	2nd Quarter	3rd Quarter	4th Quarter	Total	1st Quarter	2nd Quarter	3rd Quarter	4th Quarter	Total		
1	2	3	4	5	6	7	8	9	10	11	12	13	14
MINERAL RESOURCES ENFORCEMENT AND REGULATORY	3101000000000000												
OO : Natural Resources Sustainably Managed													
Outcome Indicators													
1. Percentage increase in the revenues of government from mineral resources development													
2. Percentage of monitored mining permits/contracts complying with laws, rules and regulations					75%	75%							
Output Indicators													
1. Mining applications (including other mining rights related applications) approved/denied/endorsed within the prescribed period		31	51	43	60	185	46	42			88	6	
2. Number of mining permits/contracts monitored		80	32	34	18	164	80	32			112	0	
MINERAL RESOURCES AND GEOSCIENCES DEVELOPMENT	3102000000000000												
OO : Natural Resources Sustainably Managed													
Outcome Indicator													
1. Number of LGUs informed of their geology and mineral potential													
Output Indicators													
1. Percentage of total Philippine area surveyed for geology and mineral potential													
2. Number of new mineral reservation areas assessed/endorsed for declaration													
GEOLOGICAL RISK REDUCTION AND RESILIENCY PROGRAM	3203000000000000												
OO : Adaptive Capacities of Human Communities and Natural Systems													
Outcome Indicator													
1. Percentage of LGUs that included geohazard information in their Disaster Risk Reduction and Mitigation Plan, Comprehensive Land Use Plan, and/or Development Plans					50%	50%					0.00%	0.00%	
Output Indicators													
1. Number of cities and municipalities where vulnerabilities and risk assessments were conducted		1	3	2	1	7	1	3			4	0	
2. Number of LGUs (cities/municipalities) provided with information, education, and communication campaigns on geohazards		0	2	2	1	5 cities/municipalities	0	2			2	0	
3. Number of LGUs assessed for groundwater resources and vulnerability				3		3 cities/municipalities					0	0	

Prepared By:



CHRISTINE MAE M. TUNGPALAN
Planning Officer II

In coordination with:



LEOPOLDO R. RAGUINDIN
Chief, Finance and Administrative Division

Approved By:




SOCRATE G. GAERLAN
Regional Director

QUARTERLY PHYSICAL REPORT OF OPERATION
As of June 30, 2022


Department : Department of Environment and Natural Resources (DENR)
 Agency : Mines and Geosciences Bureau
 Operating Unit : Regional Office - II
 Organization Code (UACS) : 10 003 0300002

Particulars	UACS CODE	Physical Target (Budget Year)					Physical Accomplishment (Budget Year)					Variance	Remarks
		1st Quarter	2nd Quarter	3rd Quarter	4th Quarter	Total	1st Quarter	2nd Quarter	3rd Quarter	4th Quarter	Total		
1	2	3	4	5	6	7	8	9	10	11	12	13	14
MINERAL RESOURCES ENFORCEMENT AND REGULATORY	3101000000000000												
OO : Natural Resources Sustainably Managad													
Outcome Indicators													
1. Percentage increase in the revenues of government from mineral resources development													
2. Percentage of monitored mining permits/contracts complying with laws, rules and regulations					75%	75%					0.00%	0.00%	
Output Indicators													
1. Mining applications (including other mining rights related applications) approved/denied/endorsed within the prescribed period		8	13	12	19	52	18	22			40	19	High percentage in accomplishment resulted from the number of OTP applications that were issued.
2. Number of mining permits/contracts monitored		6	26	14		46	13	20			33	1	
MINERAL RESOURCES AND GEOSCIENCES DEVELOPMENT	3102000000000000												
OO : Natural Resources Sustainably Managad													
Outcome Indicator													
1. Number of LGUs Informed of their geology and mineral potential				1		1					0	0	
Output Indicators													
1. Percentage of total Philippine area surveyed for geology and mineral potential			0.20%	0.10%		0.30%		0.30%			0.30%	0.10%	The Technical Personnel took advantage of the good weather in the Island of Catayan to accomplish all the annual target.
2. Number of new mineral reservation areas assessed/endorsed for declaration					1	1		1			1	1	The target area can be better access and assess by road during the summer season.
GEOLOGICAL RISK REDUCTION AND RESILIENCY PROGRAM	3203000000000000												
OO : Adaptive Capacities of Human Communities and Natural Systems													
Outcome Indicator													
1. Percentage of LGUs that included geohazard information in their Disaster Risk Reduction and Mitigation Plan, Comprehensive Land Use Plan, and/or Development Plans					50%	50%					0.00%	0.00%	
Output Indicators													
1. Number of cities and municipalities where vulnerabilities and risk assessments were conducted		1	2	2		5	1	2			3	0	
2. Number of LGUs (cities/municipalities) provided with information, education, and communication campaigns on geohazards				4	1	5 cities/municipalities					0	0	
3. Number of LGUs assessed for groundwater resources and vulnerability				2	1	3 cities/municipalities					0	0	

Prepared By:

DIANA IMIE E. ESTRELLA
Planning Officer II
2022-07-08 17:13:24

In coordination with:

IMEE GATAN GALOIS
Chief, FAO
2022-07-06 17:13:24

Approved By:

MARICELA PACHETA
Regional Director
2022-07-06 17:27:00

QUARTERLY PHYSICAL REPORT OF OPERATION
As of June 30, 2022


Department : Department of Environment and Natural Resources (DENR)
Agency : Mines and Geosciences Bureau
Operating Unit : Regional Office - III
Organization Code (UACS) : 10 003 0300003

Particulars	UACS CODE	Physical Target (Budget Year)					Physical Accomplishment (Budget Year)					Variance	Remarks
		1st Quarter	2nd Quarter	3rd Quarter	4th Quarter	Total	1st Quarter	2nd Quarter	3rd Quarter	4th Quarter	Total		
1	2	3	4	5	6	7	8	9	10	11	12	13	14
MINERAL RESOURCES ENFORCEMENT AND REGULATORY	310100000000000												
OO : Natural Resources Sustainably Managed													
Outcome Indicators													
1. Percentage increase in the revenues of government from mineral resources development													
2. Percentage of monitored mining permits/contracts complying with laws, rules and regulations					75%								
Output Indicators													
1. Mining applications (including other mining rights related applications) approved/denied/endorsed within the prescribed period		28	48	46	30	152	66	96			162	86	Exceedance due to increase in the number of Ore Transport Permits (OTPs) and Mineral Ore Export Permits (MOEPs) with the lifting of suspension of the operations of four (4) nickel mines in Zambales and better market prices of nickel ores
2. Number of mining permits/contracts monitored		36	36	36	30	138	46	31			77	5	
MINERAL RESOURCES AND GEOSCIENCES DEVELOPMENT	310200000000000												
OO : Natural Resources Sustainably Managed													
Outcome Indicator													
1. Number of LGUs informed of their geology and mineral potential													
Output Indicators													
1. Percentage of total Philippine area surveyed for geology and mineral potential													
2. Number of new mineral reservation areas assessed/endorsed for declaration													
GEOLOGICAL RISK REDUCTION AND RESILIENCY PROGRAM	320300000000000												
OO : Adaptive Capacities of Human Communities and Natural Systems													
Outcome Indicator													
1. Percentage of LGUs that included geohazard information in their Disaster Risk Reduction and Mitigation Plan, Comprehensive Land Use Plan, and/or Development Plans					50%								
Output Indicators													
1. Number of cities and municipalities where vulnerabilities and risk assessments were conducted		2	2	3	1	8 cities/ municipalities	2	3			5	1	The Updating/VRA Activity for Concepcion, Tarlac, was advanced to make up for the time of IEC scheduled for June. The schedule of IEC was on the last week of the month due to the foreseen transition of new and re-elected LCEs which also requested for the conduct of IEC in July in time for the beginning of their new term of office.
2. Number of LGUs (cities/municipalities) provided with		0	5	0	0	5 cities/	-	3			3	-2	IEC in two (2) remaining municipalities was rescheduled in July 2022 awaiting the new sets of elected Local Chief Executives

Department : Department of Environment and Natural Resources (DENR)
 Agency : Mines and Geosciences Bureau
 Operating Unit : Regional Office - III
 Organization Code (UACS) : 10 003 0300003

Particulars	UACS CODE	Physical Target (Budget Year)					Physical Accomplishment (Budget Year)					Variance	Remarks
		1st Quarter	2nd Quarter	3rd Quarter	4th Quarter	Total	1st Quarter	2nd Quarter	3rd Quarter	4th Quarter	Total		
1	2	3	4	5	6	7	8	9	10	11	12	13	14
information, education, and communication campaigns on geohazards						municipalities							
3. Number of LGUs assessed for groundwater resources and vulnerability		1	1	1		3 cities/ municipalities	1	1			2	0	


Prepared By:


 TWINKLE STAR P. ESTUDILLO
 Acting Planning Officer II
 2022-07-08 14:04:05

In coordination with:


 JOSELYN C. CARBONELL
 Chief, Finance and Administrative Division
 2022-07-08 14:04:05

Approved By:


 ALIO P. BENSONO, JR.
 Regional Director
 2022-07-08 14:09:49

QUARTERLY PHYSICAL REPORT OF OPERATION
As of June 30, 2022

Agency : Department of Environment and Natural Resources (DENR)
Organization Code (UACS) : Regional Office - IVA

Particulars	UACS CODE	Physical Target (Budget Year)					Physical Accomplishment (Budget Year)					Variance	Remarks
		1st Quarter	2nd Quarter	3rd Quarter	4th Quarter	Total	1st Quarter	2nd Quarter	3rd Quarter	4th Quarter	Total		
1	2	3	4	5	6	7	8	9	10	11	12	13	14
MINERAL RESOURCES ENFORCEMENT AND REGULATORY	3101000000000000												
OO : Natural Resources Sustainably Managed													
Outcome Indicators													
1. Percentage increase in the revenues of government from mineral resources development													
2. Percentage of monitored mining permits/contracts complying with laws, rules and regulations					75%	75%							
Output Indicators													
1. Mining applications (including other mining rights related applications) approved/denied/endorsed within the prescribed period		8	16	17	11	52	32	12			44	20	There's a notable rise in the number of approved Ore Transport Permits and Ore Transport Certificates in connection with the increase in the approval of Government Seabed Quarry Permit (GSQP) and issuance of Mineral Processing Permits (MPPs).
2. Number of mining permits/contracts monitored		24	24	36	26	110	32	28			60	12	Targets were accomplished ahead of time in the anticipation of possible lockdown due soaring cases of COVID -19 and since restrictions were placed on its lowest manner. MGB RO NO. IV CALABARZON technical personnel took advantage of the face-to-face/on-site monitoring.
MINERAL RESOURCES AND GEOSCIENCES DEVELOPMENT	3102000000000000												
OO : Natural Resources Sustainably Managed													
Outcome Indicator													
1. Number of LGUs informed of their geology and mineral potential													
Output Indicators													
1. Percentage of total Philippine area surveyed for geology and mineral potential													
2. Number of new mineral reservation areas assessed/endorsed for declaration					1	1	-	-			-	-	
GEOLOGICAL RISK REDUCTION AND RESILIENCY PROGRAM	3203000000000000												
OO : Adaptive Capacities of Human Communities and Natural Systems													
Outcome Indicator													
1. Percentage of LGUs that included geohazard information in their Disaster Risk Reduction and Mitigation Plan, Comprehensive Land Use Plan, and/or Development Plans					50%	50%							
Output Indicators													
1. Number of cities and municipalities where vulnerabilities and risk assessments were conducted		1	5	2	0	8	2	5			7	1	
2. Number of LGUs (cities/municipalities) provided with information, education, and communication campaigns		3	0	2	0	5 cities/ municipalities	2	2			4	1	The activity/assessment was synchronized to other activities and programs, which were located in the adjacent area to attain cost and time efficiency.

Department of Environment and Natural Resources (DENR)

Agency :


Regional Office - IVA

Organization Code (UACS)


:

Particulars	UACS CODE	Physical Target (Budget Year)					Physical Accomplishment (Budget Year)					Variance	Remarks
		1st Quarter	2nd Quarter	3rd Quarter	4th Quarter	Total	1st Quarter	2nd Quarter	3rd Quarter	4th Quarter	Total		
1	2	3	4	5	6	7	8	9	10	11	12	13	14
on geohazards													
3. Number of LGUs assessed for groundwater resources and vulnerability		1	1	1	0	3 cities/ municipalities	1	2			3	1	The activity/assessment was synchronized to other activities and programs, which were located in the adjacent area to attain cost and time efficiency.

Prepared By:


ALFRED JOSEPH M. PALENCIA
 Planning Officer II
 2022-07-07 15:58:50

In coordination with:


REYNALDO FALLASGON
 Chief, Finance and Administrative Division
 2022-07-07 15:58:50

Approved By:


DONDY M. SARMIENTO
 Regional Director
 2022-07-07 16:05:08


QUARTERLY PHYSICAL REPORT OF OPERATION
As of June 30, 2022


Department : Department of Environment and Natural Resources (DENR)
 Agency : Mines and Geosciences Bureau
 Operating Unit : Regional Office - IVB
 Organization Code (UACS) : 10 003 0300017


Particulars	UACS CODE	Physical Target (Budget Year)					Physical Accomplishment (Budget Year)					Variance	Remarks
		1st Quarter	2nd Quarter	3rd Quarter	4th Quarter	Total	1st Quarter	2nd Quarter	3rd Quarter	4th Quarter	Total		
1	2	3	4	5	6	7	8	9	10	11	12	13	14
MINERAL RESOURCES ENFORCEMENT AND REGULATORY	3101000000000000												
OO : Natural Resources Sustainably Managed													
Outcome Indicators													
1. Percentage increase in the revenues of government from mineral resources development													
2. Percentage of monitored mining permits/contracts complying with laws, rules and regulations		0%	0%	0%	75%	75%					0%	0%	
Output Indicators													
1. Mining applications (including other mining rights related applications) approved/ denied/endorsed within the prescribed period		62	72	59	68	261	94	82			176	42	Activity is demand driven. There was a significant increase in the request for OTP and CTC from the academe and third-party laboratories for the transport of samples for research/soil testing purposes.
2. Number of mining permits/contracts monitored		0	16	16	20	52	10	12			22	6	The monitoring of mining permits/contracts was conducted ahead of the target schedule considering the weather conditions in the provinces and the availability of personnel.
MINERAL RESOURCES AND GEOSCIENCES DEVELOPMENT	3102000000000000												
OO : Natural Resources Sustainably Managed													
Outcome Indicator													
1. Number of LGUs informed of their geology and mineral potential		0	1	0	0	1	0	1			1	0	
Output Indicators													
1. Percentage of total Philippine area surveyed for geology and mineral potential		0.20%	0.10%	0.00%	0.00%	0.30%	0.20%	0.20%			0.40%	0.10%	Calumbagan Quadrangle was included in the quadrangles surveyed because the three original target quadrangles only cover less than half of the 50,000-hectare maximum area of a regular quadrangle.
2. Number of new mineral reservation areas assessed/ endorsed for declaration		0	0	0	1	1	0	0			0	0	
GEOLOGICAL RISK REDUCTION AND RESILIENCY PROGRAM	3203000000000000												
OO : Adaptive Capacities of Human Communities and Natural Systems													
Outcome Indicator													
1. Percentage of LGUs that included geohazard information in their Disaster Risk Reduction and Mitigation Plan, Comprehensive Land Use Plan, and/or Development Plans		0%	0%	0%	50%	50%	0%	0%			0%	0	

Department : Department of Environment and Natural Resources (DENR)
 Agency : Mines and Geosciences Bureau
 Operating Unit : Regional Office - IVB
 Organization Code (UACS) : 10 003 0300017

Particulars	UACS CODE	Physical Target (Budget Year)					Physical Accomplishment (Budget Year)					Variance	Remarks
		1st Quarter	2nd Quarter	3rd Quarter	4th Quarter	Total	1st Quarter	2nd Quarter	3rd Quarter	4th Quarter	Total		
1	2	3	4	5	6	7	8	9	10	11	12	13	14
Output Indicators													
1. Number of cities and municipalities where vulnerabilities and risk assessments were conducted		3	0	2	0	5 cities/municipalities	3	0			3	0	
2. Number of LGUs (cities/municipalities) provided with information, education, and communication campaigns on geohazards		0	0	3	2	5 cities/municipalities	0	0			0	0	
3. Number of LGUs assessed for groundwater resources and vulnerability		0	2	1	0	3 cities/municipalities	0	2			2	0	

Prepared By: 
 MARIELA ANN D. HIZOLA
 Planning Officer
 2022-07-11 13:20:35

In coordination with:

 BON KRISTOPHER S. GABAY
 Chief Administrative Officer
 2022-07-11 13:20:35

Approved By: 
 GLENN M. KOJEDO C. NOBLE
 Regional Director
 2022-07-12 11:08:25

QUARTERLY PHYSICAL REPORT OF OPERATION
As of June 30, 2022

Department : Department of Environment and Natural Resources (DENR)
 Agency : Mines and Geosciences Bureau
 Operating Unit : Regional Office - V
 Organization Code (UACS) : 10 003 0300005

Particulars	UACS CODE	Physical Target (Budget Year)					Physical Accomplishment (Budget Year)					Variance	Remarks
		1st Quarter	2nd Quarter	3rd Quarter	4th Quarter	Total	1st Quarter	2nd Quarter	3rd Quarter	4th Quarter	Total		
1	2	3	4	5	6	7	8	9	10	11	12	13	14
MINERAL RESOURCES ENFORCEMENT AND REGULATORY	3101000000000000												
OO : Natural Resources Sustainably Managed													
Outcome Indicators													
1. Percentage increase in the revenues of government from mineral resources development					75%	75%	-	-			-	-	
2. Percentage of monitored mining permits/contracts complying with laws, rules and regulations		-	-	-									
Output Indicators													
1. Mining applications (including other mining rights related applications) approved/ denied/endorsed within the prescribed period		86	85	106	68	346	121	138			260	88	Exceedance in the accomplishment was due to receipt of numerous applications for OTP
2. Number of mining permits/contracts monitored		34	36	-	-	70	34	36			70	0	
MINERAL RESOURCES AND GEOSCIENCES DEVELOPMENT	3102000000000000												
OO : Natural Resources Sustainably Managed													
Outcome Indicator													
1. Number of LGUs informed of their geology and mineral potential													
Output Indicators													
1. Percentage of total Philippine area surveyed for geology and mineral potential													
2. Number of new mineral reservation areas assessed/ endorsed for declaration													
GEOLOGICAL RISK REDUCTION AND RESILIENCY PROGRAM	3203000000000000												
OO : Adaptive Capacities of Human Communities and Natural Systems													
Outcome Indicator													
1. Percentage of LGUs that included geohazard information in their Disaster Risk Reduction and Mitigation Plan, Comprehensive Land Use Plan, and/or Development Plans		-	-	-	50.00%	50%	-	-			0.00%	0.00%	
Output Indicators													
1. Number of cities and municipalities where vulnerabilities and risk assessments were conducted		4	1	-	-	5	4	2			6	1	Municipality of San Vicente, Camarines Norte is relatively small with only 9 barangays
2. Number of LGUs (cities/municipalities) provided with information, education, and communication campaigns on geohazards		-	-	5	-	5 cities/municipalities	-	-			-	-	
3. Number of LGUs assessed for groundwater resources and vulnerability		1	1	1		3 cities/municipalities	1	1			2	0	

Prepared By:


JOSIE P. JACOB

Planning Officer II

2022-07-07 16:04:57

In coordination with:


DANIEL S. SOMBERTON

Chief Administrative Officer

2022-07-07 16:04:57

Approved By:


GUILLERMO A. MEDINA, JR. IV

Regional Director

2022-07-07 16:10:20

QUARTERLY PHYSICAL REPORT OF OPERATION
As of June 30, 2022

Department : Department of Environment and Natural Resources (DENR)
Agency : Mines and Geosciences Bureau
Operating Unit : Regional Office - VI
Organization Code (UACS) : 10 003 0300006

Particulars	UACS CODE	Physical Target (Budget Year)					Physical Accomplishment (Budget Year)					Variance	Remarks
		1st Quarter	2nd Quarter	3rd Quarter	4th Quarter	Total	1st Quarter	2nd Quarter	3rd Quarter	4th Quarter	Total		
1	2	3	4	5	6	7	8	9	10	11	12	13	14
MINERAL RESOURCES ENFORCEMENT AND REGULATORY	3101000000000000												
OO : Natural Resources Sustainably Managed													
Outcome Indicators													
1. Percentage increase in the revenues of government from mineral resources development													
2. Percentage of monitored mining permits/contracts complying with laws, rules and regulations													
Output Indicators													
1. Mining applications (including other mining rights related applications) approved/denied/endorsed within the prescribed period		20	24	28	30	102	23	24			47	3	
2. Number of mining permits/contracts monitored		22	24	24	6	76	22	26			48	2	
MINERAL RESOURCES AND GEOSCIENCES DEVELOPMENT	3102000000000000												
OO : Natural Resources Sustainably Managed													
Outcome Indicator													
1. Number of LGUs informed of their geology and mineral potential				1		1							
Output Indicators													
1. Percentage of total Philippine area surveyed for geology and mineral potential			0.10%	0.20%		0.30%		0.10%			0.10%	0.00%	
2. Number of new mineral reservation areas assessed/endorsed for declaration			1			1		1			1	0	
GEOLOGICAL RISK REDUCTION AND RESILIENCY PROGRAM	3203000000000000												
OO : Adaptive Capacities of Human Communities and Natural Systems													
Outcome Indicator													
1. Percentage of LGUs that included geohazard information in their Disaster Risk Reduction and Mitigation Plan, Comprehensive Land Use Plan, and/or Development Plans					50,00%	50,00%							
Output Indicators													
1. Number of cities and municipalities where vulnerabilities and risk assessments were conducted		1	1	2	1	5	1	1			2	0	
2. Number of LGUs (cities/municipalities) provided with information, education, and communication campaigns on geohazards		1	2	2		5 cities/ municipalities	1	1			2	-1	IEC in one LGU was originally scheduled on the last week of June, but the LGU requested for postponement to the second week of July.
3. Number of LGUs assessed for groundwater resources and vulnerability				3		3 cities/ municipalities	-	-			-	-	

Prepared By:


PAULINE MARIE S. JORDAN
Planner - ORR
2022-07-11 10:41:09

In coordination with:


CECILIA ECHIGO-SAYCON
Chief Administrative Officer
2022-07-11 10:41:09

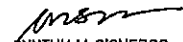
Approved By:


RAÚCA LAPUT
Regional Director
2022-07-11 10:58:28

vulnerabilities and risk assessments were conducted												
2. Number of LGUs (cities/municipalities) provided with information, education, and communication campaigns on geohazards				5	5							
3. Number of LGUs assessed for groundwater resources and vulnerability		1	1	1	3	1	1			2	0	


This report was generated using the Unified Reporting System on 08/07/2022 15:47 ; Status : SUBMITTED

Prepared By:



CYNTHIA V. CISNEROS
 Planning Officer II
 8-Jul-22

In coordination with:



AIRA L. TORREGOSA
 Chief, Finance and Administrative Officer
 8-Jul-22

Approved By:

By Authority of the Regional Director:



AL EMI G. BERADOR
 Chief, Geosciences Division
 In-charge, Office of the Regional Director
 8-Jul-22



QUARTERLY PHYSICAL REPORT OF OPERATION

As of June 30, 2022


Department : Department of Environment and Natural Resources (DENR)
 Agency : Mines and Geo-Sciences Bureau
 Operating Unit : Regional Office - VIII
 Organization Code : 10 003 0300008

Particulars	UACS CODE	Physical Target (Budget Year)					Physical Accomplishment (Budget Year)					Variance	Remarks
		1st Quarter	2nd Quarter	3rd Quarter	4th Quarter	Total	1st Quarter	2nd Quarter	3rd Quarter	4th Quarter	Total		
1	2	3	4	5	6	7	8	9	10	11	12	13	14
MINERAL RESOURCES ENFORCEMENT AND REGULATORY PROGRAM	3101000000000000												
OO : Natural Resources Sustainably Managed													
Outcome Indicators													
1. Percentage increase in the revenues of government from mineral resources development													
2. Percentage of monitored mining permits/contracts complying with laws, rules and regulations					75%	75%							
Output Indicators													
1. Mining applications (including other mining rights related applications) approved/denied/endorsed within the prescribed period		5	11	17	11	44	16	59			75	59	The application for extension of Special Mines Permit of Emir Mineral Resources Corporation was approved on December 21, 2021, that resulted to numerous applications for OTPs and MOEPs.
2. Number of mining permits/contracts monitored		18	30	30	14	92	32	34			66	18	Mining permits within the same municipalities were simultaneously monitored.
MINERAL RESOURCES AND GEOSCIENCES DEVELOPMENT PROGRAM	3102000000000000												
OO : Natural Resources Sustainably Managed													
Outcome Indicator													
1. Number of LGUs informed of their geology and mineral potential				1		1	-	-			-	-	
Output Indicators													
1. Percentage of total Philippine area surveyed for geology and mineral potential		0.10%	0.20%	0.10%		0.40%	0.10%	0.20%			0.30%	0.00%	
2. Number of new mineral reservation areas assessed/endorsed for declaration													
GEOLOGICAL RISK REDUCTION AND RESILIENCY PROGRAM	3203000000000000												
OO : Adaptive Capacities of Human Communities and Natural Systems Improved													
Outcome Indicator													
1. Percentage of LGUs that included geohazard information in their Disaster Risk Reduction and Mitigation Plan, Comprehensive Land Use Plan, and/or Development Plans					50%	50%	-	-			-	-	

Department : Department of Environment and Natural Resources (DENR)
 Agency : Mines and Geo-Sciences Bureau
 Operating Unit : Regional Office - VIII
 Organization Code : 10 003 0300008


Particulars	UACS CODE	Physical Target (Budget Year)					Physical Accomplishment (Budget Year)					Variance	Remarks
		1st Quarter	2nd Quarter	3rd Quarter	4th Quarter	Total	1st Quarter	2nd Quarter	3rd Quarter	4th Quarter	Total		
1	2	3	4	5	6	7	8	9	10	11	12	13	14
Output Indicators													
1. Number of cities and municipalities where vulnerabilities and risk assessments were conducted		1	2	1	1	5	1	2			3	0	
2. Number of LGUs (cities/municipalities) provided with information, education, and communication campaigns on geohazards		3	2			5 cities/ municipalities	5	0			5	0	
3. Number of LGUs assessed for groundwater resources and vulnerability		1	1	1		3 cities/ municipalities	1	1			2	0	

Prepared By:


 MARCELINO S. TABAYOYONG III
 Planning Officer

2022-07-08 10:19:16

In coordination with:


 MARCELINA ESPOS
 Chief Administrative Officer

2022-07-08 10:19:16

Approved By:


 CARLOS TINAY, CESE
 Regional Director

2022-07-08 10:22:01

QUARTERLY PHYSICAL REPORT OF OPERATION


As of June 30, 2022


Department : Department of Environment and Natural Resources (DENR)
 Agency : Mines and Geosciences Bureau
 Operating Unit : Regional Office - IX
 Organization Code (UACS) : 10 003 0300009


Particulars	UACS CODE	Physical Target (Budget Year)					Physical Accomplishment (Budget Year)					Variance	Remarks
		1st Quarter	2nd Quarter	3rd Quarter	4th Quarter	Total	1st Quarter	2nd Quarter	3rd Quarter	4th Quarter	Total		
1	2	3	4	5	6	7	8	9	10	11	12	13	14
MINERAL RESOURCES ENFORCEMENT AND REGULATORY	3J 0J 00000000000												
OO : Natural Resources Sustainably Managed													
Outcome Indicators													
1. Percentage increase in the revenues of Government from mineral resources development													
2. Percentage of monitored mining permits/contracts complying with laws, rules and regulations					75 %	75 %							
Output Indicators													
1. Mining applications (including other mining rights related applications) approved/denied/endorsed within the prescribed period		48	26	23	26	93	63	37			100	56	MGB IX exceeded its target on the issuance of mining permits/contracts/ ore transport permits/certifications and other related mining permits due to the support of the government by laying down a clear mining policy that promotes economic bounce-back from the pandemic such as lifting a moratorium pursuant to DAO 2021-25 and DAO 2021-29, among others.
2. Number of mining permits/contracts monitored		76	24	26	20	86	48	28			76	36	Lifting travel restrictions and an efficient strategic approach (clustering the monitoring activities by adjacent areas) are some reasons why the number of permits monitored exceeded
MINERAL RESOURCES AND GEOSCIENCES DEVELOPMENT	310200000000000												
OO : Natural Resources Sustainably Managed													
Outcome Indicator													
1. Number of LGUs informed of their geology and mineral potential					1	1							
Output Indicators													
1. Percentage of total Philippine area surveyed for geology and mineral potential		0.20%	0.20%	0.0%	0.0%	0.60%	0.20%	0.20%			0.40%	0.00%	
2. Number of new mineral reservation areas assessed/endorsed for declaration													
GEOLOGICAL RISK REDUCTION AND RESILIENCY PROGRAM	320300000000000												
OO : Adaptive Capacities of Human Communities and Natural Systems													
Outcome Indicator													
1. Percentage of LGUs that included geohazard information in their Disaster Risk Reduction and Mitigation Plan, Comprehensive Land Use Plan, and/or Development Plans					50%	50%							
Output Indicators													
1. Number of cities and municipalities where vulnerabilities and risk assessments were		1	2	1	1	5	2	1			3	0	

Department : Department of Environment and Natural Resources (DENR)
 Agency : Mines and Geosciences Bureau
 Operating Unit : Regional Office - IX
 Organization Code (UACS) : 10 003 0300009

Particulars	UACS CODE	Physical Target (Budget Year)					Physical Accomplishment (Budget Year)					Variance	Remarks
		1st Quarter	2nd Quarter	3rd Quarter	4th Quarter	Total	1st Quarter	2nd Quarter	3rd Quarter	4th Quarter	Total		
1	2	3	4	5	6	7	8	9	10	11	12	13	14
conducted													
2. Number of LGUs (cities/municipalities) provided with information, education, and communication campaigns on geohazards		0	3	2	0	5 cities	4	1			5	2	The two(2) municipalities targeted for the month of September was conducted in a much earlier schedule due to the foreseen weather disturbances that would have an impact in the region. This will give ample opportunity and time to disseminate the needed information/data thru the VRA-IEC.
3. Number of LGUs assessed for groundwater resources and vulnerability		0	2	1	0	3 cities	1	2			3	1	The accomplishment of two targets ahead of time is intended to ensure conduct of succeeding fieldworks for Coastal Vulnerability Assessment in various municipalities and cities in Zamboanga Del Norte, on time or ahead of schedule, prior to the onset of the Amihan Season which would significantly increase the level of difficulty in the conduct of the assessment

Prepared By: 
 JOEMARCK C. BONDAD
 Planning Officer II
 2022-07-07 15:45:52


In coordination with: 
 NAPOLEON M. DULATRE, PHD
 OIC, FAD/Admin. Officer
 2022-07-07 15:45:52

Approved By: 
 ENGR. HERNAND S. ABDON
 Regional Director
 2022-07-07 15:56:37


QUARTERLY PHYSICAL REPORT OF OPERATION
As of June 30, 2022

Department : Department of Environment and Natural Resources (DENR)
 Agency : Mines and Geosciences Bureau
 Operating Unit : Regional Office - X
 Organization Code (UACS) : 10 003 0300010


Particulars	UACS CODE	Physical Target (Budget Year)					Physical Accomplishment (Budget Year)					Variance	Remarks
		1st Quarter	2nd Quarter	3rd Quarter	4th Quarter	Total	1st Quarter	2nd Quarter	3rd Quarter	4th Quarter	Total		
1	2	3	4	5	6	7	8	9	10	11	12	13	14
MINERAL RESOURCES ENFORCEMENT AND REGULATORY	310100000000000												
OO : Natural Resources Sustainably Managed													
Outcome Indicators													
1. Percentage increase in the revenues of government from mineral resources development													
2. Percentage of monitored mining permits/contracts complying with laws, rules and regulations					75.00%	75.00%							
Output Indicators													
1. Mining applications (including other mining rights related applications) approved/denied/endorsed within the prescribed period		28	34	45	38	145	40	62			102	40	Corresponding increase in Ore Transport Permits issuances with increasing demand for construction materials for the build-build-build program of President Duterte's administration.
2. Number of mining permits/contracts monitored		18	20	22	0	66	18	26			44	-	
MINERAL RESOURCES AND GEOSCIENCES DEVELOPMENT	310200000000000												
OO : Natural Resources Sustainably Managed													
Outcome Indicator													
1. Number of LGUs informed of their geology and mineral potential			1			1	-	1			1	-	
Output Indicators													
1. Percentage of total Philippine area surveyed for geology and mineral potential		0.00%	0.20%	0.00%	0.00%	0.20%	-	0.20%			0.20%	-	
2. Number of new mineral reservation areas assessed/endorsed for declaration		0	0	1	0	1	-	-			-	-	
GEOLOGICAL RISK REDUCTION AND RESILIENCY PROGRAM	320300000000000												
OO : Adaptive Capacities of Human Communities and Natural Systems													
Outcome Indicator													
1. Percentage of LGUs that included geohazard information in their Disaster Risk Reduction and Mitigation Plan, Comprehensive Land Use Plan, and/or Development Plans					50.00%	50.00%							
Output Indicators													
1. Number of cities and municipalities where vulnerabilities and risk assessments were conducted		1	2	1	1	5	1	2			3	-	
2. Number of LGUs (cities/municipalities) provided with information, education, and communication campaigns on geohazards		0	0	0	5	5	-	-			-	-	
3. Number of LGUs assessed for groundwater resources and vulnerability		2	1	0	0	3	2	1			3	-	

Prepared By:


GAY P. CALUMPANG
Planning Officer II
2022-07-12 11:42:02

In coordination with:


ROBERT B. DAITIA
Chief, Finance and Administrative Division
2022-07-12 11:42:02

Approved By:


FELIZARDO A. GACAD, JR.
Regional Director
2022-07-12 14:13:13


QUARTERLY PHYSICAL REPORT OF OPERATION

As of June 30, 2022

Department : Department of Environment and Natural Resources (DENR)
 Agency : Mines and Geosciences Bureau
 Operating Unit : Regional Office - XI
 Organization Code (UACS) : 10 003 0300011


Particulars	UACS CODE	Physical Target (Budget Year)					Physical Accomplishment (Budget Year)					Variance	Remarks
		1st Quarter	2nd Quarter	3rd Quarter	4th Quarter	Total	1st Quarter	2nd Quarter	3rd Quarter	4th Quarter	Total		
1	2	3	4	5	6	7	8	9	10	11	12	13	14
MINERAL RESOURCES ENFORCEMENT AND REGULATORY	310100000000000												
OO : Natural Resources Sustainably Managed													
Outcome Indicators													
1. Percentage increase in the revenues of government from mineral resources development													
2. Percentage of monitored mining permits/contracts complying with laws, rules and regulations		-	-	-	75.00%	75.00%					0.00%	0.00%	
Output Indicators													
1. Mining applications (including other mining rights related applications) approved/ denied/endorsed within the prescribed period		34	34	34	20	122	46	43			89	21	Increased in accomplishment due to numerous requests for CTC applications.
2. Number of mining permits/contracts monitored		10	28	20	-	58	28	10			36	0	
MINERAL RESOURCES AND GEOSCIENCES DEVELOPMENT	310200000000000												
OO : Natural Resources Sustainably Managed													
Outcome Indicator													
1. Number of LGUs informed of their geology and mineral potential				1		1							
Output Indicators													
1. Percentage of total Philippine area surveyed for geology and mineral potential		0.20%	0.30%	0.20%	0.00%	0.70%	0.10%	0.30%			0.40%	-0.10%	The target area is within the CADT in CARAGA which requires Free and Prior Informed Consent (FPIC), coordination meeting was rescheduled for the 2nd Semester.
2. Number of new mineral reservation areas assessed/ endorsed for declaration													
GEOLOGICAL RISK REDUCTION AND RESILIENCY PROGRAM	320300000000000												
OO : Adaptive Capacities of Human Communities and Natural Systems													
Outcome Indicator													
1. Percentage of LGUs that included geohazard information in their Disaster Risk Reduction and Mitigation Plan, Comprehensive Land Use Plan, and/or Development Plans		-	-	-	50.00%	50.00%						0.00%	
Output Indicators													
1. Number of cities and municipalities where vulnerabilities and risk assessments were conducted													
2. Number of LGUs (cities/municipalities) provided with information, education, and communication campaigns on geohazards		-	5	-	-	5 cities/municipalities	-	-			0	-5	Awaiting the appointment of newly-elected LGU Officials of the current administration to effectively disseminate geohazard information.
3. Number of LGUs assessed for groundwater resources and vulnerability		1	2	-	-	3 cities/municipalities	2	1			3	0	

Prepared By:


AILEEN S. FUDADERA
Planning Officer II


2022-07-12 15:43:18

In coordination with:


SOCORRO C. OQUENDO
Chief, Finance and Administrative Division

2022-07-12 15:43:18

Approved By:


ATTY. PEDRO ALBERTO H. LASCANO
Regional Director


2022-07-12 15:51:01

QUARTERLY PHYSICAL REPORT OF OPERATION
As of June 30, 2022

Department : Department of Environment and Natural Resources (DENR)
 Agency : Mines and Geosciences Bureau
 Operating Unit : Regional Office - XII
 Organization Code (UACS) : 10 003 0300012

Particulars	UACS CODE	Physical Target (Budget Year)					Physical Accomplishment (Budget Year)					Variance	Remarks
		1st Quarter	2nd Quarter	3rd Quarter	4th Quarter	Total	1st Quarter	2nd Quarter	3rd Quarter	4th Quarter	Total		
1	2	3	4	5	6	7	8	9	10	11	12	13	14
MINERAL RESOURCES ENFORCEMENT AND REGULATORY	310100000000000												
OO : Natural Resources Sustainably Managed													
Outcome Indicators													
1. Percentage increase in the revenue of government from mineral resources development													
2. Percentage of monitored mining permits/contracts complying with laws, rules and regulations					75%	75%							
Output Indicators													
1. Mining applications (including other mining rights related applications) approved/denied/endorsed within the prescribed period		5	8	6	5	24	8	16			24	11	Exceedance in the target was due to receipt of applications for OTP and OTC
2. Number of mining permits/contracts monitored			12	12	2	26	4	12			16	4	Availability of concerned personnel of the mining company
MINERAL RESOURCES AND GEOSCIENCES DEVELOPMENT	310200000000000												
OO : Natural Resources Sustainably Managed													
Outcome Indicator													
1. Number of LGUs informed of their geology and mineral potential				1		1							
Output Indicators													
1. Percentage of total Philippine area surveyed for geology and mineral potential		0.10%	0.30%	0.20%		0.60%	0.10%	0.30%			0.40%		
2. Number of new mineral reservation areas assessed/endorsed for declaration					1	1							
GEOLOGICAL RISK REDUCTION AND RESILIENCY PROGRAM	320300000000000												
OO : Adaptive Capacities of Human Communities and Natural Systems													
Outcome Indicator													
1. Percentage of LGUs that included geohazard information in their Disaster Risk Reduction and Mitigation Plan, Comprehensive Land Use Plan, and/or Development Plans					50%	50%							
Output Indicators													
1. Number of cities and municipalities where vulnerabilities and risk assessments were conducted													
2. Number of LGUs (cities/municipalities) provided with information, education, and communication campaigns on geohazards					5	5 cities/municipalities							
3. Number of LGUs assessed for groundwater resources and vulnerability		1	1	1		3 cities/municipalities	1	1			2		

Prepared By:


RALPH JOHN LIGAS
Planning Officer II

2022-07-12 08:58:20

In coordination with:


LILIA A. ACOSTA
Chief, FAD

2022-07-12 08:58:20

Approved By:


EFREN A. CARIDO
Regional Director

2022-07-12 09:03:26

Particulars	UACS CODE	Physical Target (Budget Year)					Physical Accomplishment (Budget Year)					Variance	Remarks
		1st Quarter	2nd Quarter	3rd Quarter	4th Quarter	Total	1st Quarter	2nd Quarter	3rd Quarter	4th Quarter	Total		
1	2	3	4	5	6	7	8	9	10	11	12	13	14
GEOLOGICAL RISK REDUCTION AND RESILIENCY PROGRAM	3203000000000000												
OO: Adaptive Capacities of Human Communities and Natural Systems													
Outcome Indicator													
1. Percentage of LGUs that included geohazard information in their Disaster Risk Reduction and Mitigation Plan, Comprehensive Land Use Plan, and/or Development Plans					50%	50%					0.00%	0.00%	
Output Indicators													
1. Number of cities and municipalities where vulnerabilities and risk assessments were conducted		1	2	2		5	1	2			3	0	
2. Number of LGUs (cities/municipalities) provided with information, education, and communication campaigns on geohazards		1		2	2	5 cities/ municipalities	1				1	0	
3. Number of LGUs assessed for groundwater resources and vulnerability			1	2		3 cities/ municipalities	1				1	0	


Prepared By:


CARL ORVEN C. ELUDO

Planning Officer II

2022-07-12 11:11:11

In coordination with:


JOSE SALVE E. CABILING

Chief, FAD

2022-07-12 11:11:11

Approved By:


LARRY M. HERNANDEZ

Regional Director

2022-07-12 11:19:03