

Department : Department of Environment and Natural Resources (DENR)
 Agency : Mines and Geo-Sciences Bureau
 Operating Unit : Consolidated
 Organization Code (UACS) : 10 003 0100000

Particulars	UACS CODE	Physical Target (Budget Year)					Physical Accomplishment (Budget Year)					Variance	Remarks
		1st Quarter	2nd Quarter	3rd Quarter	4th Quarter	TOTAL	1st Quarter	2nd Quarter	3rd Quarter	4th Quarter	TOTAL		
1	2	3	4	5	6	7	8	9	10	11	12	13	14
OO : Adaptive Capacities of Human Communities and Natural Systems Improved													
Outcome Indicator													
1. Percentage of LGUs that included geohazard information in their Disaster Risk Reduction and Mitigation Plan, Comprehensive Land Use Plan, and/or Development Plans					50.00%	50.00%					0.00%		
Output Indicators													
1. Number of cities and municipalities where vulnerabilities and risk assessments were conducted		22	32	17	9	80	21				21	-1	The unaccomplished target of Region 13 was in the Province of Dinagat Islands. Due to stricter entry protocols of the Province, thus, the conduct of the assessment was postponed.
2. Number of LGUs (cities/municipalities) provided with information, education, and communication campaigns on geohazards		7	27	35	21	90	7				7	0	
3. Number of LGUs assessed for groundwater resources and vulnerability		12	18	18	2	50	12				12	0	

Prepared By:


 FE JOCELYN D. FRANCISCO
 Planning Officer III
 2021-04-13

In coordination with:


 GLORIA D. MENDOZA
 OIC, Financial Management Division
 2021-04-13

Approved By:


 ATTY. WILFREDO G. MONCANO
 Director
 2021-04-13

QUARTERLY PHYSICAL REPORT OF OPERATION As of March 31, 2021

Department : Department of Environment and Natural Resources (DENR)
Agency : Mines and Geo-Sciences Bureau
Operating Unit : Central Office
Organization Code (UACS) : 10 003 0100000

Particulars	UACS CODE	Physical Target (Budget Year)					Physical Accomplishment (Budget Year)					Variance	Remarks
		1st Quarter	2nd Quarter	3rd Quarter	4th Quarter	Total	1st Quarter	2nd Quarter	3rd Quarter	4th Quarter	Total		
1	2	3	4	5	6	7	8	9	10	11	12	13	14
MINERAL RESOURCES ENFORCEMENT AND REGULATORY	3101000000000000												
OO : Natural Resources Sustainably Managed													
Outcome Indicators													
1. Percentage increase in the revenues of government from mineral resources development					10%	10%							
2. Percentage of monitored mining permits/contracts complying with laws, rules and regulations													
Output Indicators													
1. Mining applications (including other mining rights related applications) approved/denied/endorsed within the prescribed period													
2. Number of mining permits/contracts monitored													
MINERAL RESOURCES AND GEOSCIENCES DEVELOPMENT	3102000000000000												
OO : Natural Resources Sustainably Managed													
Outcome Indicator													
1. Number of LGUs informed of their geology and mineral potential					12	12							
Output Indicators													
1. Percentage of total Philippine area surveyed for geology and mineral potential		0	0.50%	0.40%	0.30%	1.20%							
2. Number of new mineral reservation areas assessed/endorsed for declaration													
GEOLOGICAL RISK REDUCTION AND RESILIENCY PROGRAM	3203000000000000												
OO : Adaptive Capacities of Human Communities and Natural Systems													
Outcome Indicator													
1. Percentage of LGUs that included geohazard information in their Disaster Risk Reduction and Mitigation Plan, Comprehensive Land Use Plan, and/or Development Plans					50%	50%							

Department : Department of Environment and Natural Resources (DENR)
Agency : Mines and Geo-Sciences Bureau
Operating Unit : Central Office
Organization Code (UACS) : 10 003 0100000

Particulars	UACS CODE	Physical Target (Budget Year)					Physical Accomplishment (Budget Year)					Variance	Remarks
		1st Quarter	2nd Quarter	3rd Quarter	4th Quarter	Total	1st Quarter	2nd Quarter	3rd Quarter	4th Quarter	Total		
1	2	3	4	5	6	7	8	9	10	11	12	13	14
Output Indicators													
1. Number of cities and municipalities where vulnerabilities and risk assessments were conducted		0	3	4	0	7							
2. Number of LGUs (cities/municipalities) provided with information, education, and communication campaigns on geohazards		0	0	9	6	15							
3. Number of LGUs assessed for groundwater resources and vulnerability		1	1	2	1	5	1				1	0	

This report was generated using the Unified Reporting System on 13/04/2021 06:17 ; Status : SUBMITTED

Page 1 of 2

Prepared By:



FE JOCELYN D. FRANCISCO

Planning Officer III

2021-04-08 16:19:53

In coordination with:



GLORIA D. MENDOZA

OIC, Financial Management Division

2021-04-08 16:19:53

Approved By:



ATTY. WILFREDO G. MONCANO

Director

2021-04-13 08:23:02

QUARTERLY PHYSICAL REPORT OF OPERATION
As of March 31, 2021

Department of Environment and Natural Resources (DENR)

Agency :

Regional Office - CAR

Organization Code (UACS)

Particulars	UACS CODE	Physical Target (Budget Year)					Physical Accomplishment (Budget Year)					Variance	Remarks
		1st Quarter	2nd Quarter	3rd Quarter	4th Quarter	Total	1st Quarter	2nd Quarter	3rd Quarter	4th Quarter	Total		
1	2	3	4	5	6	7	8	9	10	11	12	13	14
MINERAL RESOURCES ENFORCEMENT AND REGULATORY	3101000000000000												
OO : Natural Resources Sustainably Managed													
Outcome Indicators													
1. Percentage increase in the revenues of government from mineral resources development													
2. Percentage of monitored mining permits/contracts complying with laws, rules and regulations					0.75	0.75							
Output Indicators													
1. Mining applications (including other mining rights related applications) approved/denied/endorsed within the prescribed period		13	13	13	16	55	27				27	14	
2. Number of mining permits/contracts monitored		14	26			40	13				13	-1	The unaccomplished of 1 target was due to the postponement of fieldwork due to the COVID-19 pandemic
MINERAL RESOURCES AND GEOSCIENCES DEVELOPMENT	3102000000000000												
OO : Natural Resources Sustainably Managed													
Outcome Indicator													
1. Number of LGUs informed of their geology and mineral potential													
Output Indicators													
1. Percentage of total Philippine area surveyed for geology and mineral potential		0.10	0.30	0.10		0.50	0.10				0.10		
2. Number of new mineral reservation areas assessed/endorsed for declaration													
GEOLOGICAL RISK REDUCTION AND RESILIENCY PROGRAM	3203000000000000												
OO : Adaptive Capacities of Human Communities and Natural Systems													
Outcome Indicator													
1. Percentage of LGUs that included geohazard information in their Disaster Risk Reduction and Mitigation Plan, Comprehensive Land Use Plan,					0.50	0.50							

Particulars	UACS CODE	Physical Target (Budget Year)					Physical Accomplishment (Budget Year)					Variance	Remarks
		1st Quarter	2nd Quarter	3rd Quarter	4th Quarter	Total	1st Quarter	2nd Quarter	3rd Quarter	4th Quarter	Total		
and/or Development Plans													
Output Indicators													
1. Number of cities and municipalities where vulnerabilities and risk assessments were conducted		1	2	1	1	5	1					1	
2. Number of LGUs (cities/municipalities) provided with information, education, and communication campaigns on geohazards				5		5							
3. Number of LGUs assessed for groundwater resources and vulnerability		1	2			3	1					1	

This report was generated using the Unified Reporting System on 14/04/2021 06:12; Status : SUBMITTED

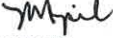
Prepared By:


DEMETRIA S. SALEO
 Planning Officer

In coordination with:


KAYE K. GAGNO
 OIC Chief, Finance and Administrative Division

Approved By:


FAY W. APIL
 Regional Director

QUARTERLY PHYSICAL REPORT OF OPERATION


As of March 31, 2021


Department: Department of Environment and Natural
 Agency : Mines and Geosciences Bureau
 Operating Unit: Regional Office - I
 Organization Code (UACS) : 10 003 0300001


Particulars	UACS CODE	Physical Target (Budget Year)					Physical Accomplishment (Budget Year)					Variance	Remarks
		1st Quarter	2nd Quarter	3rd Quarter	4th Quarter	Total	1st Quarter	2nd Quarter	3rd Quarter	4th Quarter	Total		
1	2	3	4	5	6	7	8	9	10	11	12	13	14
MINERAL RESOURCES ENFORCEMENT AND REGULATORY	310100000000000												
OO : Natural Resources Sustainably Managed													
Outcome Indicators													
1. Percentage increase in the revenues of government from mineral resources development													
2. Percentage of monitored mining permits/contracts complying with laws, rules and regulations					75%	0.75							
Output Indicators													
1. Mining applications (including other mining rights related applications) approved/denied/endorsed within the prescribed period		29	55	62	33	179	39				39	10	The target accomplishment in the issuance of permits is due to the increase in the number of applications for OTP filed by accredited dealers/traders Based on information, it is precipitated by the high demand for various markets
2. Number of mining permits/contracts monitored		66	32	36	6	140	66				66	0	
MINERAL RESOURCES AND GEOSCIENCES DEVELOPMENT	310200000000000												
OO : Natural Resources Sustainably Managed													
Outcome Indicator													
1. Number of LGUs informed of their geology and mineral potential													
Output Indicators													
1. Percentage of total Philippine area surveyed for geology and mineral potential													
2. Number of new mineral reservation areas assessed/endorsed for declaration													

Department: Department of Environment and Natural Resources (DENR)
Agency : Mines and Geosciences Bureau
Operating Unit : Regional Office - I
Organization Code (UACS) : 10 003 0300001

GEOLOGICAL RISK REDUCTION AND RESILIENCY PROGRAM OO: Adaptive Capacities of Human Communities and Natural Systems Outcome Indicator 1. Percentage of LGUs that included geohazard information in their Disaster Risk Reduction and Mitigation Plan, Comprehensive Land Use Plan, and/or Development Plans Output Indicators 1. Number of cities and municipalities where vulnerabilities and risk assessments were conducted 2. Number of LGUs (cities/municipalities) provided with information, education, and communication campaigns on geohazards 3. Number of LGUs assessed for groundwater resources and vulnerability	3203000000000000														
						50%									
		1	3	2	1	7	1				1	0			
		0	2	2	1	5 cities/ municipalities	0				0	0			
		1	2	3	4	5	6	7	8	9	10	11	12	13	14
					3	3 cities/ municipalities	0					0	0		

Prepared By:

CHRISTINE/MAE M. TUNGPALAN
 Planning Officer II

In coordination with:

LEOPOLDO B. BAGUINDIN
 Chief/FAD

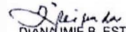
Approved By:

CARLOS A. TOMAS
 Regional Director

QUARTERLY PHYSICAL REPORT OF OPERATION
As of March 31, 2021

Department : Department of Environment and Natural Resources (DENR)
 Agency : Mines and Geo-Sciences Bureau
 Operating Unit : Regional Office - II
 Organization Code (UACS) : 10 003 0300002

Particulars	UACS CODE	Physical Target (Budget Year)					Physical Accomplishment (Budget Year)					Variance	Remarks
		1st Quarter	2nd Quarter	3rd Quarter	4th Quarter	Total	1st Quarter	2nd Quarter	3rd Quarter	4th Quarter	Total		
1	2	3	4	5	6	7	8	9	10	11	12	13	14
MINERAL RESOURCES ENFORCEMENT AND REGULATORY	3101000000000000												
OO : Natural Resources Sustainably Managed													
Outcome Indicators													
1. Percentage increase in the revenues of government from mineral resources development													
2. Percentage of monitored mining permits/contracts complying with laws, rules and regulations					75%	75%							
Output Indicators													
1. Mining applications (including other mining rights related applications) approved/denied/endorsed within the prescribed period		17	18	18	27	80	16				16	-1	FCF Corp request OIP twice a month which was before a weekly issuance.
2. Number of mining permits/contracts monitored		6	20	12		38	14				14	8	
MINERAL RESOURCES AND GEOSCIENCES DEVELOPMENT	3102000000000000												
OO : Natural Resources Sustainably Managed													
Outcome Indicator													
1. Number of LGUs informed of their geology and mineral potential													
Output Indicators													
1. Percentage of total Philippine area surveyed for geology and mineral potential			0.20%	0.10%		0.30%							
2. Number of new mineral reservation areas assessed/endorsed for declaration					1	1							
CEOLOGICAL RISK REDUCTION AND RESILIENCY PROGRAM	3203000000000000												
OO : Adaptive Capacities of Human Communities and Natural Systems													
Outcome Indicator													
1. Percentage of LGUs that included geohazard information in their Disaster Risk Reduction and Mitigation Plan, Comprehensive Land Use Plan, and/or Development Plans					50%	50%							
Output Indicators													
1. Number of cities and municipalities where vulnerabilities and risk assessments were conducted		1	2	1	1	5 cities/ municipalities	1				1		
2. Number of LGUs (cities/municipalities) provided with information, education, and communication campaigns on geohazards		1	1	2	1	5 cities/ municipalities	0				0	-1	IEC on VRA was rescheduled as requested by the target municipality.
3. Number of LGUs assessed for groundwater resources and vulnerability				2	1	3 cities/ municipalities							

Prepared By:


DIANA/ IMIE B. ESTRADA

Planning Officer II
2021-04-08 11:25:18

In coordination with:


IMEE GATAN-GALLOS

OIC. FAD
2021-04-08 11:25:18

Approved By:


MARIO A. ARCHETA

Regional Director
2021-04-08 11:28:22


QUARTERLY PHYSICAL REPORT OF OPERATION
As of March 31, 2021

Department: Department of Environment and Natural Resources (DENR)
Agency : Mines and Geosciences Bureau
Operating Unit: Regional Office - III
Organization Code (UACS) : 10 003 0300003

Particulars	UACS CODE	Physical Target (Budget Year)					Physical Accomplishment (Budget Year)					Variance	Remarks
		1st Quarter	2nd Quarter	3rd Quarter	4th Quarter	Total	1st Quarter	2nd Quarter	3rd Quarter	4th Quarter	Total		
	2	3	4	5	6	7	8	9	10	11	12	13	14
MINERAL RESOURCES ENFORCEMENT AND REGULATORY	310100000000000												
OO : Natural Resources Sustainably Managed													
Outcome Indicators													
1. Percentage increase in the revenues of government from mineral resources development													
2. Percentage of monitored mining permits/contracts complying with laws, rules and regulations					.75	0.75					0		
Output Indicators													
1. Mining applications (including other mining rights related applications) approved/denied/endorsed within the prescribed period		24	31	27	22	104	101				101	77	Increase in Accomplishment was due to the lifting of suspension of four (4) mining companies and the operation of the dredging permits in Buciao River in the Province of Zamboanga which led to the increase in the issuance of OTP and MOEP.
2. Number of mining permits/contracts monitored		38	38	30	10	112	38				38	2	
MINERAL RESOURCES AND GEOSCIENCES DEVELOPMENT	310200000000000												
OO : Natural Resources Sustainably Managed													
Outcome Indicator													
1. Number of LGUs informed of their geology and mineral potential													
Output Indicators													
1. Percentage of total Philippine area surveyed for geology and mineral potential													
2. Number of new mineral reservation areas assessed/endorsed for declaration													
GEOLOGICAL RISK REDUCTION AND RESILIENCY PROGRAM	320300000000000												
OO : Adaptive Capacities of Human Communities and Natural Systems													
Outcome Indicator													
1. Percentage of LGUs that included geohazard information in their Disaster Risk Reduction and Mitigation Plan, Comprehensive Land Use Plan, and/or Development Plans					.5	0.5					0		
Output Indicators													
1. Number of cities and municipalities where vulnerabilities and risk assessments were conducted		2	3	2	1	8	2				2	0	
2. Number of LGUs (cities/municipalities) provided with information, education, and communication campaigns on geohazards				5		5 cities/municipalities					0	0	


Department: Department of Environment and Natural Resources (DENR)
 Agency: Mines and Geosciences Bureau
 Operating Unit: Regional Office - III
 Organization Code (UACS): 10 003 0300003

Particulars	UACS CODE	Physical Target (Budget Year)					Physical Accomplishment (Budget Year)					Variance	Remarks
		1st Quarter	2nd Quarter	3rd Quarter	4th Quarter	Total	1st Quarter	2nd Quarter	3rd Quarter	4th Quarter	Total		
1	2	3	4	5	6	7	8	9	10	11	12	13	14
3. Number of LGUs assessed for groundwater resources and vulnerability		2	1			3 cities/ municipalities	2				2	0	

Prepared By:

 ELYNTA V. CRUZ
 Planning Officer II
 2021-04-13 11:40:00

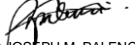
In coordination with:

 JOCELYN C. CARBONELL
 Chief, FAD
 2021-04-13 11:40:00

Approver By:

 ALJO C. ENOMORO, JR.
 2021-05-05 14:54:26

GEOLOGICAL RISK REDUCTION AND RESILIENCY PROGRAM	3203000000000000												
OO : Adaptive Capacities of Human Communities and Natural Systems													
Outcome Indicator													
1. Percentage of LGUs that included geohazard information in their Disaster Risk Reduction and Mitigation Plan, Comprehensive Land Use Plan, and/or Development Plans					50%	50%							
Output Indicators													
1. Number of cities and municipalities where vulnerabilities and risk assessments were conducted		3	2	2	1	8	3				3	0	
2. Number of LGUs (cities/municipalities) provided with information, education, and communication campaigns on geohazards		3		1	1	5	3				3	0	
3. Number of LGUs assessed for groundwater resources and vulnerability		1	1	1		3	1				1	0	

Prepared By:


 ALFRED JOSEPH M. PALENCIA
 Planning Officer
 2021-04-19 12:03:29

In coordination with:


 ROSALIA B. REBULLANTE
 OIC, Finance and Administrative Division
 2021-04-19 12:03:29

Approved By:


 DONDI M. SARMIENTO
 OIC, Office of the Regional Director
 2021-04-19 12:22:38

QUARTERLY PHYSICAL REPORT OF OPERATION


As of March 31, 2021


Department : Department of Environment and Natural Resources (DENR)
 Agency : Mines and Geo-Sciences Bureau
 Organization Unit : Regional Office - IV B
 Organization Code (UACS) : 10 003 0300017

Particulars	UACS CODE	Physical Target (Budget Year)					Physical Accomplishment (Budget Year)					Variance	Remarks
		1st Quarter	2nd Quarter	3rd Quarter	4th Quarter	Total	1st Quarter	2nd Quarter	3rd Quarter	4th Quarter	Total		
1	2	3	4	5	6	7	8	9	10	11	12	13	14
MINERAL RESOURCES ENFORCEMENT AND REGULATORY	3101000000000000												
OO : Natural Resources Sustainably Managed													
Outcome Indicators													
1. Percentage increase in the revenues of government from mineral resources development						0.1							
2. Percentage of monitored mining permits/contracts complying with laws, rules and regulations					75%	0.75							
Output Indicators													
1. Mining applications (including other mining rights related applications) approved/denied/endorsed within the prescribed period		50	65	61	52	3646	95				95	40	Annual target is 228. There was a surge in the requests for issuance of mining-related permits due to the increase in demand for nickel coupled with the increase of nickel price.
2. Number of mining permits/contracts monitored		8	10	6	8	1030	6				6	-2	Annual target is 32. The target March 2021 fieldwork was moved to April 2021 due to spike in COVID 19 cases in Metro Manila and due to strict health protocols and travel restrictions within the NCR Plus Bubble.
MINERAL RESOURCES AND GEOSCIENCES DEVELOPMENT	3102000000000000												
OO : Natural Resources Sustainably Managed													
Outcome Indicator													
1. Number of LGUs informed of their geology and mineral potential						12							
Output Indicators													
1. Percentage of total Philippine area surveyed		0.20%	0.00%	0.10%	0.00%	0.062	0.00%				0.00%	-0.20%	Annual target is 0.30%. The target March 2021 fieldwork was moved to April 2021 due to spike in COVID 19 cases in Metro Manila and due to strict health protocols and travel restrictions within the NCR Plus Bubble.

Department : Department of Environment and Natural Resources (DENR)
 Agency : Mines and Geo-Sciences Bureau
 Organization Unit : Regional Office - IV B
 Organization Code (UACS) : 10 003 0300017

Particulars	UACS CODE	Physical Target (Budget Year)					Physical Accomplishment (Budget Year)					Variance	Remarks
		1st Quarter	2nd Quarter	3rd Quarter	4th Quarter	Total	1st Quarter	2nd Quarter	3rd Quarter	4th Quarter	Total		
1	2	3	4	5	6	7	8	9	10	11	12	13	14
for geology and mineral potential													
2. Number of new mineral reservation areas assessed/ endorsed for declaration		0	0	0	1	7	0				0		Annual target: 1
GEOLOGICAL RISK REDUCTION AND RESILIENCY PROGRAM													
OO : Adaptive Capacities of Human Communities and Natural System													
Outcome Indicator													
1. Percentage of LGUs that included geohazard information in their Disaster Risk Reduction and Mitigation Plan, Comprehensive Land Use Plan, and/or Development Plans					50%	0.5							
Output Indicators													
1. Number of cities and municipalities where vulnerabilities and risk assessments were conducted		3	2	0	0	80	3				3	0	Annual target: 5
2. Number of LGUs (cities/municipalities) provided with information, education, and communication campaigns on geohazards		0	3	2	0	90 cities/ municipalities	0				0		Annual target: 5
3. Number of LGUs assessed for groundwater resources and vulnerability		0	2	1	0	50 cities/ municipalities	0				0		Annual target: 3

Prepared By:

 MARIELLA ANNA D. HIZOLA
 Planning Officer
 2021-04-16 13:58:46

In coordination with:

 BON KRISTOFFER G. GABAY
 Chief Administrative Officer
 2021-04-16 13:58:46

Approved By:

 ROLAND A. DE JESUS
 Regional Director
 2021-04-19 09:45:39

QUARTERLY PHYSICAL REPORT OF OPERATION

As of March 31, 2021

Department : Department of Environment and Natural Resources (DENR)
 Agency : Mines and Geo-Sciences Bureau
 Organization Code : 10 003 0300005

Particulars	UACS OCDE	Physical Target (Budget Year)					Physical Accomplishment (Budget Year)					Variance	Remarks
		1st Quarter	2nd Quarter	3rd Quarter	4th Quarter	Total	1st Quarter	2nd Quarter	3rd Quarter	4th Quarter	Total		
1	2	3	4	5	6	7 = (3+4+5+6)	8	9	10	11	12 = (8+9+10+11)	13	14
Part A													
I. Organizational Outcome													
OO : Natural Resources Sustainably Managed	310100000000 000												
MINERAL RESOURCES ENFORCEMENT AND REGULATORY PROGRAM													
Outcome Indicators													
1. Percentage increase in the revenues of government from mineral resources development													
2. Percentage of monitored mining permits/contracts complying with laws, rules and regulations						75%	75%						
Output Indicators													
1. Mining applications (including other mining rights related applications) approved/denied/endorsed within prescribed period		86	87	92	71	336	122				122	36	Exceedance in the target was due to receipt of numerous applications for OTP
2. Number of mining permits/contracts monitored		19	15	19	15	68	38				38	19	Due to limited time and power problem (brought about by 3 strong typhoons in Albay) poor internet was experienced, hence targets were inadvertently indicated in this portion
MINERAL RESOURCES AND GEOSCIENCES DEVELOPMENT PROGRAM													
Outcome Indicator													
1. Number of LGUs informed of their geology and mineral potential													
Output Indicators													


Department : Department of Environment and Natural Resources (DENR)
 Agency : Mines and Geo-Sciences Bureau
 Organization Code : 10 003 0300005

Particulars	UACS CODE	Physical Target (Budget Year)					Physical Accomplishment (Budget Year)					Variance	Remarks
		1st Quarter	2nd Quarter	3rd Quarter	4th Quarter	Total	1st Quarter	2nd Quarter	3rd Quarter	4th Quarter	Total		
1	2	3	4	5	6	7 = (3+4+5+6)	8	9	10	11	12 = (8+9+10+11)	13	14
1. Percentage of total Philippine area surveyed for geology and mineral potential													
2. Number of new mineral reservation areas assessed/ endorsed for declaration													
OO : Adaptive Capacities of Human Communities and Natural Systems Improved	3203000000000000												
GEOLOGICAL RISK REDUCTION AND RESILIENCY PROGRAM													
Outcome Indicator													
1. Percentage of LGUs that included geohazard information in their Disaster Risk Reduction and Mitigation Plan, Comprehensive Land use Plan, and/or Development Plans					50%	50%							
Output Indicators													
1. Number of cities and municipalities where vulnerabilities and risk assessments were conducted		4		1		5	4				4	0	
2. Number of LGUs (cities/municipalities) provided with information, education, and communication on geohazards			5			5 cities/municipalities							

Department : Department of Environment and Natural Resources (DENR)
 Agency : Mines and Geo-Sciences Bureau
 Organization Code : 10 003 0300005

Particulars	UACS CODE	Physical Target (Budget Year)					Physical Accomplishment (Budget Year)					Variance	Remarks
		1st Quarter	2nd Quarter	3rd Quarter	4th Quarter	Total	1st Quarter	2nd Quarter	3rd Quarter	4th Quarter	Total		
1	2	3	4	5	6	7 = (3+4+5+6)	8	9	10	11	12 = (8+9+10+11)	13	14
3. Number of LGUs assessed for groundwater resources and vulnerability			2	1		3 cities/municipalities							

Prepared By:


 JOSIE F. JACOB
 Planning Officer

2021-05-08 10:24:02

In coordination with:


 DANIEL S. SOMBANON
 Chief Administrative Officer
 2021-05-08 10:24:02

Approved By:


 GUILLERMO A. MOLINA, JR. IV
 Regional Director

2021-05-08 11:03:09

QUARTERLY PHYSICAL REPORT OF OPERATION

As of March 31, 2021

Department : Department of Environment and Natural Resources (DENR)
 Agency : Mines and Geo-Sciences Bureau
 Operating Unit : Regional Office - VI
 Organization Code (UACS) : 10 003 0300006

Particulars	UACS CODE	Physical Target (Budget Year)					Physical Accomplishment (Budget Year)					Variance	Remarks
		1st Quarter	2nd Quarter	3rd Quarter	4th Quarter	Total	1st Quarter	2nd Quarter	3rd Quarter	4th Quarter	Total		
1	2	3	4	5	6	7	8	9	10	11	12	13	14
MINERAL RESOURCES ENFORCEMENT AND REGULATORY	3101000000000000												
OO : Natural Resources Sustainably Managed													
Outcome Indicators													
1. Percentage increase in the revenues of government from mineral resources development													
2. Percentage of monitored mining permits/contracts complying with laws, rules and regulations													
Output Indicators													
1. Mining applications (including other mining rights related applications) approved/denied/endorsed within the prescribed period		20	22	26	28	96	18				18	-2	Permits issued are dependent on the applications received by the Office.
2. Number of mining permits/contracts monitored		18	20	20	10	68	20				20	2	
MINERAL RESOURCES AND GEOSCIENCES DEVELOPMENT	3102000000000000												
OO : Natural Resources Sustainably Managed													
Outcome Indicator													
1. Number of LGUs informed of their geology and mineral potential													
Output Indicators													
1. Percentage of total Philippine area surveyed for geology and mineral potential		0.10%	0.20%	0.10%		0.40%	0.10%				0.10%	0.00%	
2. Number of new mineral reservation areas assessed/endorsed for declaration				1		1							
GEOLOGICAL RISK REDUCTION AND RESILIENCY PROGRAM	3203000000000000												
OO : Adaptive Capacities of Human Communities and Natural Systems													
Outcome Indicator													
1. Percentage of LGUs that included geohazard information in their Disaster Risk Reduction and Mitigation Plan, Comprehensive Land Use Plan, and/or Development Plans					50%	50%							
Output Indicators													
1. Number of cities and municipalities where vulnerabilities and risk assessments were conducted		1	4			5	1				1	0	
2. Number of LGUs (cities/municipalities) provided with information, education, and communication campaigns on geohazards		1	3	1		5 cities/ municipalities	2				2	1	
3. Number of LGUs assessed for groundwater resources and vulnerability			1	2		3 cities/ municipalities							

Prepared By:


PAULINE MARIE C. JORDAN

Planting Officer

2021-04-12 08:40:23

In coordination with:


CECILIA A. OCHOA-SAYCON

Chief Administrative Officer

2021-04-12 08:40:23

Approved By:


RAULA LAPUT

OIC, Office of the Regional Director

2021-04-12 08:53:13

QUARTERLY PHYSICAL REPORT OF OPERATION
As of March 31, 2021

Department : Department of Environment and Natural Resources (DENR)
 Agency : Mines and Geo-Sciences Bureau
 Operating Unit : Regional Office - VII
 Organization Code (UACS) : 10 003 0300007



Particulars	UACS CODE	Physical Target (Budget Year)					Physical Accomplishment (Budget Year)					Variance	Remarks
		1st Quarter	2nd Quarter	3rd Quarter	4th Quarter	Total	1st Quarter	2nd Quarter	3rd Quarter	4th Quarter	Total		
1	2	3	4	5	6	7	8	9	10	11	12	13	14
MINERAL RESOURCES ENFORCEMENT AND REGULATORY	3101000000000000												
OO : Natural Resources Sustainably Managed													
Outcome Indicators													
1. Percentage increase in the revenues of government from mineral resources development						0.5							
2. Percentage of monitored mining permits/contracts complying with laws, rules and regulations					75%	0.75							
Output Indicators													
1. Mining applications (including other mining rights related applications) approved/denied/endorsed within the prescribed period		178	182	182	119	661	192				192	15	
2. Number of mining permits/contracts monitored		22	34	34	8	98	13				13	-9	We have personnel in the office that were infected by COVID so we have to work from home in order to prevent from further transmission of the virus
MINERAL RESOURCES AND GEOSCIENCES DEVELOPMENT	3102000000000000												
OO : Natural Resources Sustainably Managed													
Outcome Indicator													
1. Number of LGUs informed of their geology and mineral potential													
Output Indicators													
1. Percentage of total Philippine area surveyed for geology and mineral potential			0.10%	0.10%		0.20%							
2. Number of new mineral reservation areas assessed/endorsed for declaration				1		1							
GEOLOGICAL RISK REDUCTION AND RESILIENCY PROGRAM	3203000000000000												
OO : Adaptive Capacities of Human Communities and Natural Systems													
Outcome Indicator													
1. Percentage of LGUs that included geohazard information in their Disaster Risk Reduction and Mitigation Plan, Comprehensive Land Use Plan, and/or Development Plans					50%	50%							
Output Indicators													
1. Number of cities and municipalities where vulnerabilities and risk assessments were conducted		1	2	1	1	5	1				1	0	
2. Number of LGUs (cities/municipalities) provided with information, education, and communication campaigns on geohazards				3	2	5 cities/municipalities							
3. Number of LGUs assessed for groundwater resources and vulnerability			1	1	1	3 cities/municipalities	1				1	0	

Prepared By:

CYNTHIA CISNEROS
Planning Officer
2021-04-14 16:37:02

In coordination with:

ARACELI SEGOSA
OIC Administrative Officer
2021-04-14 16:37:02

Approved By:

ARMANDO MALICSE
OIC, Regional Director
2021-04-14 18:07:42


QUARTERLY PHYSICAL REPORT OF OPERATION

As of March 31, 2021

Department : Department of Environment and Natural Resources (DENR)
 Agency : Mines and Geo-Sciences Bureau
 Operating Unit : Regional Office - VIII
 Organization Code (UACS) : 10 003 0300008

Particulars	UACS CODE	Physical Target (Budget Year)					Physical Accomplishment (Budget Year)					Variance	Remarks
		1st Quarter	2nd Quarter	3rd Quarter	4th Quarter	Total	1st Quarter	2nd Quarter	3rd Quarter	4th Quarter	Total		
1	2	3	4	5	6	7	8	9	10	11	12	13	14
MINERAL RESOURCES ENFORCEMENT AND REGULATORY	3101000000000000												
OO : Natural Resources Sustainably Managed													
Outcome Indicators													
1. Percentage increase in the revenues of government from mineral resources development													
2. Percentage of monitored mining permits/contracts complying with laws, rules and regulations					75%	75%							
Output Indicators													
1. Mining applications (including other mining rights related applications) approved/denied/endorsed within the prescribed period		5	12	17	6	40	26				26	21	The activity is demand driven.
2. Number of mining permits/contracts monitored		20	24	26	14	84	23				23	3	
MINERAL RESOURCES AND GEOSCIENCES DEVELOPMENT	3102000000000000												
OO : Natural Resources Sustainably Managed													
Outcome Indicator													
1. Number of LGUs informed of their geology and mineral potential													
Output Indicators													
1. Percentage of total Philippine area surveyed for geology and mineral potential		0.10%	0.20%	0.10%	0.10%	0.50%	0.10%				0.10%	0	
2. Number of new mineral reservation areas assessed/endorsed for declaration													
GEOLOGICAL RISK REDUCTION AND RESILIENCY PROGRAM	3203000000000000												
OO : Adaptive Capacities of Human Communities and Natural Systems													
Outcome Indicator													
1. Percentage of LGUs that included geohazard information in their Disaster Risk Reduction and Mitigation Plan, Comprehensive Land Use Plan, and/or Development Plans					50%	50%							


Particulars	UACS CODE	Physical Target (Budget Year)					Physical Accomplishment (Budget Year)					Variance	Remarks
		1st Quarter	2nd Quarter	3rd Quarter	4th Quarter	Total	1st Quarter	2nd Quarter	3rd Quarter	4th Quarter	Total		
1	2	3	4	5	6	7	8	9	10	11	12	13	14
Output Indicators													
1. Number of cities and municipalities where vulnerabilities and risk assessments were conducted		1	2	1	1	5	1				1	0	
2. Number of LGUs (cities/municipalities) provided with information, education, and communication campaigns on geohazards		2	3			5 cities/ municipalities	2				2	0	
3. Number of LGUs assessed for groundwater resources and vulnerability		1	1	1		3 cities/ municipalities	1				1	0	

This report was generated using the Unified Reporting System on 12/04/2021 05:55 ; Status : SUBMITTED


Prepared By:


 MARCELINO G. ABAYOYONG III
 Planning Officer

In coordination with:


 MARCELINA C. ESPINO
 Chief Administrative Officer

Approved By:


 LEDVAN V. JUGUAN, CESO V
 Regional Director

QUARTERLY PHYSICAL REPORT OF OPERATION
As of March 31, 2021


Department : Department of Environment and Natural Resources (DENR)
 Agency : Mines and Geo-Sciences Bureau
 Operating Unit : Regional Office - IX
 Organization Code (UACS) : 10 003 0300039

Particulars	UACS CODE	Physical Target (Budget Year)					Physical Accomplishment (Budget Year)					Variance	Remarks
		1st Quarter	2nd Quarter	3rd Quarter	4th Quarter	Total	1st Quarter	2nd Quarter	3rd Quarter	4th Quarter	Total		
1	2	3	4	5	6	7	8	9	10	11	12	13	14
MINERAL RESOURCES ENFORCEMENT AND REGULATORY	310100000000000												
OO : Natural Resources Sustainably Managed													
Outcome Indicators													
1. Percentage increase in the revenues of government from mineral resources development													
2. Percentage of monitored mining permits/contracts complying with laws, rules and regulations					75%	75%							
Output Indicators													
1. Mining applications (including other mining rights related applications) approved/denied/endorsed within the prescribed period		24	23	22	8	75	36				35	11	Increase of Ore Transport Permit Application for ISAG
2. Number of mining permits/contracts monitored		18	18	18	12	66	36				36	18	Monitoring was carried out ahead of the schedule which took advantage of the lifting of boundary access as well as adjacent location for monitoring which cause the increase in percentage in monitoring
MINERAL RESOURCES AND GEOSCIENCES DEVELOPMENT	310200000000000												
OO : Natural Resources Sustainably Managed													
Outcome Indicator													
1. Number of LGUs informed of their geology and mineral potential													
Output Indicators													
1. Percentage of total Philippine area surveyed for geology and mineral potential		0.10%	0.20%	0.10%		0.40%	0.10%				0.10%	0.00%	
2. Number of new mineral reservation areas assessed/endorsed for declaration													
GEOLOGICAL RISK REDUCTION AND RESILIENCY PROGRAM	320300000000000												
OO : Adaptive Capacities of Human Communities and Natural Systems													
Outcome Indicator													
1. Percentage of LGUs that included geohazard information in their Disaster Risk Reduction and Mitigation Plan, Comprehensive Land Use Plan, and/or Development Plans					50%	50%							
Output Indicators													
1. Number of cities and municipalities where vulnerabilities and risk assessments were conducted		1	2	1	1	5	1				1	0	
2. Number of LGUs (cities/municipalities) provided with information, educational, and communication campaigns on geohazards			5			5	0				0		


Department : Department of Environment and Natural Resources (DENR)
 Agency : Mines and Geo-Sciences Bureau
 Operating Unit : Regional Office - IX
 Organization Code (UACS) : 10 003 0300009

Particulars	UACS CODE	Physical Target (Budget Year)					Physical Accomplishment (Budget Year)					Variance	Remarks
		1st Quarter	2nd Quarter	3rd Quarter	4th Quarter	Total	1st Quarter	2nd Quarter	3rd Quarter	4th Quarter	Total		
1	2	3	4	5	6	7	8	9	10	11	12	13	14
3. Number of LGUs assessed for groundwater resources and vulnerability		1	1	1		3	1				1	0	

Prepared By:


 ENGR. C. BONDAD
 Planning Officer II
 2021-04-08 16:20:19

In coordination with:


 ATTY. MICHELLE M. MORTE, CPA
 OIC, Finance and Administrative Division
 2021-04-08 16:20:10

Approved By:


 ENGR. HERNAN A. ABDON
 OIC, Regional Director
 2021-04-12 10:40:58

QUARTERLY PHYSICAL REPORT OF OPERATION

As of March 31, 2021

Department : Department of Environment and Natural Resources (DENR)
 Agency : Mines and Geo-Sciences Bureau
 Operating Unit : Regional Office - X
 Organization Code (UACS) : 10 003 0300010

Particulars	UACS CODE	Physical Target (Budget Year)					Physical Accomplishment (Budget Year)					Variance	Remarks
		1st Quarter	2nd Quarter	3rd Quarter	4th Quarter	Total	1st Quarter	2nd Quarter	3rd Quarter	4th Quarter	Total		
1	2	3	4	5	6	7	8	9	10	11	12	13	14
MINERAL RESOURCES ENFORCEMENT AND REGULATORY	3101000000000000												
OO : Natural Resources Sustainably Managed													
Outcome Indicators													
1. Percentage increase in the revenues of government from mineral resources development													
2. Percentage of monitored mining permits/contracts complying with laws, rules and regulations					0.75	0.75							
Output Indicators													
1. Mining applications (including other mining rights related applications) approved/denied/endorsed within the prescribed period		26	37	43	30	136	48				48	22	Increase in OTP issuances with the inclusion of new applications and with the resumption of infrastructure projects of the government.
2. Number of mining permits/contracts monitored		4	10	26	2	42	8				8	4	Covered the mining permits located in the same province. This is to take advantage of the lifting of the lockdown in the said area.
MINERAL RESOURCES AND GEOSCIENCES DEVELOPMENT	3102000000000000												
OO : Natural Resources Sustainably Managed													
Outcome Indicator													
1. Number of LGUs informed of their geology and mineral potential													
Output Indicators													
1. Percentage of total Philippine area surveyed for geology and mineral potential			0.20%	010%		0.030							
2. Number of new mineral reservation areas assessed/endorsed for declaration				1		1							
GEOLOGICAL RISK REDUCTION AND RESILIENCY PROGRAM	3203000000000000												
OO : Adaptive Capacities of Human Communities and Natural Systems													
Outcome Indicator													
1. Percentage of LGUs that included geohazard information in their Disaster Risk Reduction and Mitigation Plan, Comprehensive Land Use Plan, and/or Development Plans					0.50	0.50							
Output Indicators													
1. Number of cities and municipalities where vulnerabilities and risk assessments were conducted		1	2	1	1	5	1				1		
2. Number of LGUs (cities/municipalities) provided with information, education, and communication campaigns on geohazards				1	4	5 cities/municipalities							
3. Number of LGUs assessed for groundwater		2	1			3 cities/	2				2		

Department : Department of Environment and Natural Resources (DENR)
 Agency : Mines and Geo-Sciences Bureau
 Operating Unit : Regional Office - X
 Organization Code (UACS) : 10 003 0300010

Particulars	UACS CODE	Physical Target (Budget Year)					Physical Accomplishment (Budget Year)					Variance	Remarks
		1st Quarter	2nd Quarter	3rd Quarter	4th Quarter	Total	1st Quarter	2nd Quarter	3rd Quarter	4th Quarter	Total		
1	2	3	4	5	6	7	8	9	10	11	12	13	14
resources and vulnerability						municipalities							

Prepared By:



GAY F. CALLANTA
 Planning Officer II

2021-04-15 14:28:19

In coordination with:



LIBERTY B. DATTA
 OIC, Finance and Administrative Division

2021-04-15 14:26:19

Approved By:



EFREN B. CARIDO
 Regional Director


2021-04-15 16:44:04

QUARTERLY PHYSICAL REPORT OF OPERATION
As of March 31, 2021

Department : Department of Environment and Natural Resources (DENR)
 Agency : Mines and Geo-Sciences Bureau
 Operating Unit : Regional Office - XI
 Organization Code (UACS) : 10 003 0300011

Particulars	UACS CODE	Physical Target (Budget Year)					Physical Accomplishment (Budget Year)					Variance	Remarks
		1st Quarter	2nd Quarter	3rd Quarter	4th Quarter	Total	1st Quarter	2nd Quarter	3rd Quarter	4th Quarter	Total		
1	2	3	4	5	6	7	8	9	10	11	12	13	14
MINERAL RESOURCES ENFORCEMENT AND REGULATORY	310100000000000												
OO : Natural Resources Sustainably Managed													
Outcome Indicators													
1. Percentage increase in the revenues of government from mineral resources development													
2. Percentage of monitored mining permits/contracts complying with laws, rules and regulations					0.75%	0.75%							
Output Indicators													
1. Mining applications (including other mining rights related applications) approved/denied/endorsed within the prescribed period		39	41	46	22	147	43				43	4	
2. Number of mining permits/contracts monitored		20	12	20	2	54	24				24	4	
MINERAL RESOURCES AND GEOSCIENCES DEVELOPMENT	310200000000000												
OO : Natural Resources Sustainably Managed													
Outcome Indicator													
1. Number of LGUs informed of their geology and mineral potential													
Output Indicators													
1. Percentage of total Philippine area surveyed for geology and mineral potential		0.20%	0.40%	0.20%		0.80%	0.20%				0.20%	0.00%	
2. Number of new mineral reservation areas assessed/endorsed for declaration													
GEOLOGICAL RISK REDUCTION AND RESILIENCY PROGRAM	320300000000000												
OO : Adaptive Capacities of Human Communities and Natural Systems													
Outcome Indicator													
1. Percentage of LGUs that included geohazard information in their Disaster Risk Reduction and Mitigation Plan, Comprehensive Land Use Plan, and/or Development Plans													
Output Indicators													
1. Number of cities and municipalities where vulnerabilities and risk assessments were conducted													
2. Number of LGUs (cities/municipalities) provided with information, education, and communication campaigns on geohazards			5			5 cities/municipalities							
3. Number of LGUs assessed for groundwater resources and vulnerability		1	2			3 cities/municipalities	1				1	0	


Prepared By:


AILEEN S. FUDADERA

Planning Officer II

2021-04-14 16:41:27


In coordination with:


ATTY. ROSARIO NINFA DUMAGAN III

OIC- Finance and Administrative Division

2021-04-14 16:41:27

Approved By:


ATTY. JASER ALBERTO H. LASCANO

Regional Director

2021-04-14 16:47:07


QUARTERLY PHYSICAL REPORT OF OPERATION
As of March 31, 2021

Department : Department of Environment and Natural Resources (DENR)
Agency : Mines and Geo-Sciences Bureau
Organization Code (UACS) : 10 003 0300012

Particulars	UACS CODE	Physical Target (Budget Year)					Physical Accomplishment (Budget Year)					Variance	Remarks
		1st Quarter	2nd Quarter	3rd Quarter	4th Quarter	Total	1st Quarter	2nd Quarter	3rd Quarter	4th Quarter	Total		
1	2	3	4	5	6	7	8	9	10	11	12	13	14
MINERAL RESOURCES ENFORCEMENT AND REGULATORY	3101000000000000												
OO : Natural Resources Sustainably Managed													
Outcome Indicators													
1. Percentage increase in the revenues of government from mineral resources development													
2. Percentage of monitored mining permits/contracts complying with laws, rules and regulations					75%	75%							
Output Indicators													
1. Mining applications (including other mining rights related applications) approved/denied/endorsed within the prescribed period		5	8	8	5	26	13				13	8	Accomplishment increases due to the ease travel restrictions within the region
2. Number of mining permits/contracts monitored		0	12	12	4	28	0				0	0	
MINERAL RESOURCES AND GEOSCIENCES DEVELOPMENT	3102000000000000												
OO : Natural Resources Sustainably Managed													
Outcome Indicator													
1. Number of LGUs informed of their geology and mineral potential		0	0	0	0	0							
Output Indicators													
1. Percentage of total Philippine area surveyed for geology and mineral potential		0.10%	0.30%	0.20%	0.00%	0.60%	10%				10%		
2. Number of new mineral reservation areas assessed/endorsed for declaration					1	1	0				0		
GEOLOGICAL RISK REDUCTION AND RESILIENCY PROGRAM	3203000000000000												
OO : Adaptive Capacities of Human Communities and Natural Systems													
Outcome Indicator													
1. Percentage of LGUs that included geohazard					50%	50%							

information in their Disaster Risk Reduction and Mitigation Plan, Comprehensive Land Use Plan, and/or Development Plans														
Output Indicators														
1. Number of cities and municipalities where vulnerabilities and risk assessments were conducted		0	0	0	0	0								
2. Number of LGUs (cities/municipalities) provided with information, education, and communication campaigns on geohazards		0	0	2	3	5 cities/municipalities municipalities	0				0			
3. Number of LGUs assessed for groundwater resources and vulnerability		1	1	1	0	3 cities/municipalities	1				1			

This report was generated using the Unified Reporting System on 14/04/2021 06:30 : Status : SUBMITTED

Prepared By: 
RALPH JOHN LIGAS
 SRS II/Planning Officer Designate

In coordination with 
LILIA A. ACOSTA
 Chief, FAD

Approved By: 
FELIZARDO A. GASAD, JR.
 OIC, Regional Director

QUARTERLY PHYSICAL REPORT OF OPERATION
As of March 31, 2021

Department of Environment and Natural Resources (DENR)

Agency :

Regional Office - XIII

Organization Code (UACS)

:

Particulars	UACS CODE	Physical Target (Budget Year)					Physical Accomplishment (Budget Year)					Variance	Remarks
		1st Quarter	2nd Quarter	3rd Quarter	4th Quarter	Total	1st Quarter	2nd Quarter	3rd Quarter	4th Quarter	Total		
1	2	3	4	5	6	7	8	9	10	11	12	13	14
MINERAL RESOURCES ENFORCEMENT AND REGULATORY	3101000000000000												
OO : Natural Resources Sustainably Managed													
Outcome Indicators													
1. Percentage increase in the revenues of government from mineral resources development													
2. Percentage of monitored mining permits/contracts complying with laws, rules and regulations					0.75	0.75							
Output Indicators													
1. Mining applications (including other mining rights related applications) approved/denied/endorsed within the prescribed period		132	447	742	116	1437	155				155	23	
2. Number of mining permits/contracts monitored		32	32			64	32				32	0	
MINERAL RESOURCES AND GEOSCIENCES DEVELOPMENT	3102000000000000												
OO : Natural Resources Sustainably Managed													
Outcome Indicator													
1. Number of LGUs informed of their geology and mineral potential													
Output Indicators													
1. Percentage of total Philippine area surveyed for geology and mineral potential		.20%	.20%	.30%		.70%	.10%				.10%	- .10%	The unaccomplished target was already 80% covered end of March and will just be reported in April when the remaining 20% of the area is covered
2. Number of new mineral reservation areas assessed/endorsed for declaration													
GEOLOGICAL RISK REDUCTION AND RESILIENCY PROGRAM	3203000000000000												
OO : Adaptive Capacities of Human Communities and Natural Systems													
Outcome Indicator													
1. Percentage of LGUs that included geohazard information in their Disaster Risk Reduction and Mitigation Plan, Comprehensive Land Use Plan, and/or Development Plans					0.5	0.5							
Output Indicators													

Department of Environment and Natural Resources (DENR)

Agency :

Regional Office - XIII

Organization Code (UACS)

Particulars	UACS CODE	Physical Target (Budget Year)					Physical Accomplishment (Budget Year)					Variance	Remarks
		1st Quarter	2nd Quarter	3rd Quarter	4th Quarter	Total	1st Quarter	2nd Quarter	3rd Quarter	4th Quarter	Total		
1	2	3	4	5	6	7	8	9	10	11	12	13	14
1. Number of cities and municipalities where vulnerabilities and risk assessments were conducted		2	3			5	1				1	-1	The unaccomplished target was in the Province of Dinagat Islands. Due to stricter entry protocols of the Province, thus, the conduct of the assessment was postponed.
2. Number of LGUs (cities/municipalities) provided with information, education, and communication campaigns on geohazards:				2	3	5 cities/ municipalities					0	0	
3. Number of LGUs assessed for groundwater resources and vulnerability			1	2		3 cities/ municipalities					0	0	

Prepared By:


CARL ORVEN C. ELUDO

Planning Officer II

2021-04-12 13:05:46

In coordination with:


JOSS SALVE E. CABILING

Chief, Finance & Administrative Division

2021-04-12 13:05:46

Approved By:


GLENN MARCELINO NOBLE

Regional Director

2021-04-13 09:54:04

This report was generated using the Unified Reporting System on 13/04/2021 01:54; Status: SUBMITTED