

QUARTERLY PHYSICAL REPORT OF OPERATION
As of September 30, 2022

Department : Department of Environment and Natural Resources (DENR)
 Agency : Mines and Geo-Sciences Bureau
 Operating Unit : Consolidated
 Organization Code (UACS) : 10 003 0100000


Particulars	UACS CODE	Physical Target (Budget Year)					Physical Accomplishment (Budget Year)					Variance	Remarks
		1st Quarter	2nd Quarter	3rd Quarter	4th Quarter	TOTAL	1st Quarter	2nd Quarter	3rd Quarter	4th Quarter	TOTAL		
1	2	3	4	5	6	7	8	9	10	11	12	13	14
MINERAL RESOURCES ENFORCEMENT AND REGULATORY PROGRAM	31010000000000												
OO : Natural Resources Sustainably Managed													
Outcome Indicators													
1. Percentage increase in the revenues of government from mineral resources development						10.00%	10.00%			0.00%	0.00%		
2. Percentage of monitored mining permits/contracts complying with laws, rules and regulations						75.00%	75.00%			-	0.00%		
Output Indicators													
1. Mining applications (including other mining rights related applications) approved/denied/endorsed within the prescribed period		645	1,051	1,403	665	3,764	916	1,327	1,342	0	3,585	486	
2. Number of mining permits/contracts monitored		314	398	356	158	1,226	421	395	337	0	1,153	85	
MINERAL RESOURCES AND GEOSCIENCES DEVELOPMENT PROGRAM	31020000000000												
OO : Natural Resources Sustainably Managed													
Outcome Indicator													
1. Number of LGUs informed of their geology and mineral potential		1	2	7	2	12	1	2	4	0	7	-3	
Output Indicators													
1. Percentage of total Philippine area surveyed for geology and mineral potential		1.10%	2.30%	1.70%	0.30%	5.40%	1.00%	2.50%	1.60%	0.00%	5.10%	0.00%	
2. Number of new mineral reservation areas assessed/endorsed for declaration		0	2	1	5	8	0	3	1	0	4	1	The field personnel took advantage of the good weather.
GEOLOGICAL RISK REDUCTION AND RESILIENCY PROGRAM	32030000000000												
OO : Adaptive Capacities of Human Communities and Natural Systems Improved													
Outcome Indicator													
1. Percentage of LGUs that included geohazard information in their Disaster Risk Reduction and Mitigation Plan, Comprehensive Land Use Plan, and/or Development Plans						50.00%	50.00%				0.00%		

QUARTERLY PHYSICAL REPORT OF OPERATION
As of September 30, 2022


Department : Department of Environment and Natural Resources (DENR)
 Agency : Mines and Geo-Sciences Bureau
 Operating Unit : Consolidated
 Organization Code (UACS) : 10 003 0100000

Particulars	UACS CODE	Physical Target (Budget Year)					Physical Accomplishment (Budget Year)					Variance	Remarks
		1st Quarter	2nd Quarter	3rd Quarter	4th Quarter	TOTAL	1st Quarter	2nd Quarter	3rd Quarter	4th Quarter	TOTAL		
Output Indicators													
1. Number of cities and municipalities where vulnerabilities and risk assessments were conducted		23	25	21	11	80	24	27	23	0	74	5	
2. Number of LGUs (cities/municipalities) provided with information, education, and communication campaigns on geohazards		8	25	31	26	90	13	15	33	0	61	-3	Targeted LGUs could not accommodate the proposed IEC dates.
3. Number of LGUs assessed for groundwater resources and vulnerability		11	18	19	2	50	14	17	18	0	49	1	

Prepared By:



 Engr. Teodorico A. Sandoval
 Chief, Planning Policy and International Affairs Division
 07/10/2022 10:20 *tsr*

In coordination with:


 GLORIA D. MENDOZA
 OIC, Financial Management Division
 07/10/2022 10:20

Approved By:


 Atty. Wilfredo G. Moncano
 Director
 07/10/2022 10:20



QUARTERLY PHYSICAL REPORT OF OPERATION
As of September 30, 2022


Department: Department of Environment and Natural Resources (DENR)
 Agency : Mines and Geosciences Bureau
 Operating Unit: Central Office
 Organization Code (UACS) : 10 003 0100000

Particulars	UACS CODE	Physical Target (Budget Year)					Physical Accomplishment (Budget Year)					Variance	Remarks
		1st Quarter	2nd Quarter	3rd Quarter	4th Quarter	Total	1st Quarter	2nd Quarter	3rd Quarter	4th Quarter	Total		
1	2	3	4	5	6	7	8	9	10	11	12	13	14
MINERAL RESOURCES ENFORCEMENT AND REGULATORY	3101000000000000												
OO : Natural Resources Sustainably Managed													
Outcome Indicators													
1. Percentage increase in the revenues of government from mineral resources development					10%	10%							
2. Percentage of monitored mining permits/contracts complying with laws, rules and regulations													
Output Indicators													
1. Mining applications (including other mining rights related applications) approved/ denied/endorsed within the prescribed period													
2. Number of mining permits/contracts monitored													
MINERAL RESOURCES AND GEOSCIENCES DEVELOPMENT	3102000000000000												
OO : Natural Resources Sustainably Managed													
Outcome Indicator													
1. Number of LGUs informed of their geology and mineral potential				1		1	-	-			-	-	
Output Indicators													
1. Percentage of total Philippine area surveyed for geology and mineral potential		-	0.40%	0.50%	-	0.90%	-	0.40%	.30%		0.70%	- 20%	Reschedule due to delays in the implementation of preceding fieldworks and other projects.
2. Number of new mineral reservation areas assessed/ endorsed for declaration													
GEOLOGICAL RISK REDUCTION AND RESILIENCY PROGRAM	3203000000000000												
OO : Adaptive Capacities of Human Communities and Natural Systems													
Outcome Indicator													
1. Percentage of LGUs that included geohazard information in their Disaster Risk Reduction and		-	-	-	50%	50%	-	-			-	-	

Particulars	UACS CODE	Physical Target (Budget Year)					Physical Accomplishment (Budget Year)					Variance	Remarks
		1st Quarter	2nd Quarter	3rd Quarter	4th Quarter	Total	1st Quarter	2nd Quarter	3rd Quarter	4th Quarter	Total		
Mitigation Plan, Comprehensive Land Use Plan, and/or Development Plans													
Output Indicators													
1. Number of cities and municipalities where vulnerabilities and risk assessments were conducted		3	-	-	4	7	3	-	2		5	2	The field personnel took advantage of the good weather.
2. Number of LGUs (cities/municipalities) provided with information, education, and communication campaigns on geohazards		-	6	4	5	15	-	6	2		8	-2	Rescheduled due to the delays in the implementation of preceding fieldworks and other projects, and targeted LGUs could not accommodate the proposed IEC dates.
3. Number of LGUs assessed for groundwater resources and vulnerability		1	2	1	1	5	1	2	2		5	1	The field personnel took advantage of the good weather.

This report was generated using the Unified Reporting System on 07/10/2022 09:27 ; Status : SUBMITTED

Prepared By:


 ENGR. TEODORICO A. SANDOVAL
 Chief, Planning, Policy and International Affairs Division
 Date *7/10/22*

In coordination with:


 GLORIA D. MENDOZA
 OIC, Finance Management Division
 Date

Approved By:


 ATTY. WILFREDO G. MONCANO
 Director
 Date

QUARTERLY PHYSICAL REPORT OF OPERATION

As of September 30, 2022

Agency: Department of Environment and Natural Resources (DENR)

Organization Code (UACS) : Regional Office - CAR

Particulars	UACS CODE	Physical Target (Budget Year)					Physical Accomplishment (Budget Year)					Variance	Remarks
		1st Quarter	2nd Quarter	3rd Quarter	4th Quarter	Total	1st Quarter	2nd Quarter	3rd Quarter	4th Quarter	Total		
1	2	3	4	5	6	7	8	9	10	11	12	13	14
MINERAL RESOURCES ENFORCEMENT AND REGULATORY	3101000000000000												
OO : Natural Resources Sustainably Managed													
Outcome Indicators													
1. Percentage increase in the revenues of government from mineral resources development													
2. Percentage of monitored mining permits/contracts complying with laws, rules and regulations					75%	75%							
Output Indicators													
1. Mining applications (including other mining rights related applications) approved/denied/endorsed within the prescribed period		13	16	16	17	62	37	46	50		133	88	The very high percentage was due to the numerous issued Ore Transport Permit (OTP)
2. Number of mining permits/contracts monitored		20	20	20		60	22	18	20		60	0	
MINERAL RESOURCES AND GEOSCIENCES DEVELOPMENT	3102000000000000												
OO : Natural Resources Sustainably Managed													
Outcome Indicator													
1. Number of LGUs informed of their geology and mineral potential				1		1			-		-	-1	Conduct of IEC to inform LGU of the geology and mineral potential covered by the geologic mapping is to be done after the on-going quadrangle mapping of Bortoc quadrangle, (Sept. 19-October 14, 2022)
Output Indicators													
1. Percentage of total Philippine area surveyed for geology and mineral potential		0.10%	0.10%	0.20%		0.40%	0.10%	0.10%	0.20%		0.40%	0.00%	
2. Number of new mineral reservation areas assessed/endorsed for declaration					1	1							
GEOLOGICAL RISK REDUCTION AND RESILIENCY PROGRAM	3203000000000000												
OO : Adaptive Capacities of Human Communities and Natural Systems													
Outcome Indicator													
1. Percentage of LGUs that included geohazard information in their Disaster Risk Reduction and Mitigation Plan, Comprehensive Land Use Plan, and/or Development Plans					50.00%	50%							

QUARTERLY PHYSICAL REPORT OF OPERATION
As of September 30, 2022


Agency: Department of Environment and Natural Resources (DENR)


Organization Code (UACS) : Regional Office - CAR


Particulars	UACS CODE	Physical Target (Budget Year)					Physical Accomplishment (Budget Year)					Variance	Remarks
		1st Quarter	2nd Quarter	3rd Quarter	4th Quarter	Total	1st Quarter	2nd Quarter	3rd Quarter	4th Quarter	Total		
1	2	3	4	5	6	7	8	9	10	11	12	13	14
Output Indicators													
1. Number of cities and municipalities where vulnerabilities and risk assessments were conducted		2	2	1		5	1	3	1		5	0	
2. Number of LGUs (cities/municipalities) provided with information, education, and communication campaigns on geohazards				5		5 cities/ municipalities			5		5	0	
3. Number of LGUs assessed for groundwater resources and vulnerability		1	2			3 cities/ municipalities	1	2			3	0	

This report was generated using the Unified Reporting System on 04/10/2022 10:18 ; Status : SUBMITTED

Page 2 of 2

Prepared By: 
 DEMETRIA S. SALEO
 Planning Officer II
 2022-10-04 08:24:01

In coordination with: 
 KAYE K. GAANO
 Chief, Finance and Administrative Division
 2022-10-04 08:24:01

Approved By: 
 FAY W. APIL
 2022-10-04 10:14:35

QUARTERLY PHYSICAL REPORT OF OPERATION
As of September 30, 2022

Department : Department of Environment and Natural Resources (DENR)
 Agency : Mines and Geo-Sciences Bureau
 Operating Unit : Regional Office - I
 Organization Code (UACS) : 10 003 0300001


Particulars	UACS CODE	Physical Target (Budget Year)					Physical Accomplishment (Budget Year)					Variance	Remarks
		1st Quarter	2nd Quarter	3rd Quarter	4th Quarter	TOTAL	1st Quarter	2nd Quarter	3rd Quarter	4th Quarter	TOTAL		
1	2	3	4	5	6	7	8	9	10	11	12	13	14
MINERAL RESOURCES ENFORCEMENT AND REGULATORY PROGRAM	31010000000000												
OO : Natural Resources Sustainably Managed													
Outcome Indicators													
1. Percentage increase in the revenues of government from mineral resources development													
2. Percentage of monitored mining permits/contracts complying with laws, rules and regulations					75.00%	75.00%					0.00%	0.00%	
Output Indicators													
1. Mining applications (including other mining rights related applications) approved/denied/endorsed within the prescribed period		31	51	43	60	185	46	42	54	-	142	17	
2. Number of mining permits/contracts monitored		80	32	34	18	164	80	32	34	-	146	0	
MINERAL RESOURCES AND GEOSCIENCES DEVELOPMENT PROGRAM	31020000000000												
OO : Natural Resources Sustainably Managed													
Outcome Indicator													
1. Number of LGUs informed of their geology and mineral potential		-	-	-	-	-	-	-	-	-	0	-	
Output Indicators													
1. Percentage of total Philippine area surveyed for geology and mineral potential											0.00%	0.00%	
2. Number of new mineral reservation areas assessed/endorsed for declaration											0	-	
GEOLOGICAL RISK REDUCTION AND RESILIENCY PROGRAM	32030000000000												
OO : Adaptive Capacities of Human Communities and Natural Systems Improved													
Outcome Indicator													
1. Percentage of LGUs that included geohazard information in their Disaster Risk Reduction and Mitigation Plan, Comprehensive Land Use Plan, and/or Development Plans					50.00%	50.00%					0.00%	0.00%	

Output Indicators												
1. Number of cities and municipalities where vulnerabilities and risk assessments were conducted	1	3	2	1	7	1	3	2	-	6	0	
2. Number of LGUs (cities/municipalities) provided with information, education, and communication campaigns on geohazards	-	2	2	1	5	-	2	3	-	5	1	
3. Number of LGUs assessed for groundwater resources and vulnerability	-	-	3	-	3	-	-	3	-	3	0	

Prepared By:


CHRISTINE MAE M TUNGPALAN
 Planning Officer II
 Date:

In coordination with:


LEOPOLDO R. RAGUIDIN
 Chief, FAD
 Date:

Approved By:


SOCRATES G. GAERLAN
 Regional Director
 Date:

QUARTERLY PHYSICAL REPORT OF OPERATION
As of September 30, 2022

Department of Environment and Natural Resources (DENR)

Agency :

Regional Office - II

Organization Code (UACS) :

Particulars	UACS CODE	Physical Target (Budget Year)					Physical Accomplishment (Budget Year)					Variance	Remarks
		1st Quarter	2nd Quarter	3rd Quarter	4th Quarter	Total	1st Quarter	2nd Quarter	3rd Quarter	4th Quarter	Total		
1	2	3	4	5	6	7	8	9	10	11	12	13	14
MINERAL RESOURCES ENFORCEMENT AND REGULATORY	3101000000000000												
OO : Natural Resources Sustainably Managed													
Outcome Indicators													
1. Percentage increase in the revenues of government from mineral resources development													
2. Percentage of monitored mining permits/contracts complying with laws, rules and regulations					75%	75%					0.00%	0.00%	
Output Indicators													
1. Mining applications (including other mining rights related applications) approved/denied/endorsed within the prescribed period		8	13	12	19	52	18	22	28		68	35	High percentage in accomplishment resulted from the number of OTP applications that were issued.
2. Number of mining permits/contracts monitored		6	26	14		46	13	20	15		48	2	
MINERAL RESOURCES AND GEOSCIENCES DEVELOPMENT	3102000000000000												
OO : Natural Resources Sustainably Managed													
Outcome Indicator													
1. Number of LGUs informed of their geology and mineral potential				1		1			1		1	0	
Output Indicators													
1. Percentage of total Philippine area surveyed for geology and mineral potential			0.20%	0.10%		0.30%		0.30%			0.30%	0.00%	
2. Number of new mineral reservation areas assessed/endorsed for declaration					1	1		1			1	1	The target area can be better access and assess by road during the summer season.
GEOLOGICAL RISK REDUCTION AND RESILIENCY PROGRAM	3203000000000000												
OO : Adaptive Capacities of Human Communities and Natural Systems													
Outcome Indicator													
1. Percentage of LGUs that included geohazard information in their Disaster Risk Reduction and Mitigation Plan, Comprehensive Land Use Plan, and/or Development Plans					50%	50%					0.00%	0.00%	
Output Indicators													
1. Number of cities and municipalities where vulnerabilities and risk assessments were conducted		1	2	2		5	1	2	2		5	0	
2. Number of LGUs (cities/municipalities) provided with				4	1	5 cities/			5		5	1	Requested by LGU Kasibu Nueva Vizcaya

Particulars	UACS CODE	Physical Target (Budget Year)					Physical Accomplishment (Budget Year)					Variance	Remarks
		1st Quarter	2nd Quarter	3rd Quarter	4th Quarter	Total	1st Quarter	2nd Quarter	3rd Quarter	4th Quarter	Total		
1	2	3	4	5	6	7	8	9	10	11	12	13	14
information, education, and communication campaigns on geohazards						municipalities							
3. Number of LGUs assessed for groundwater resources and vulnerability				2	1	3 cities/ municipalities			2		2	0	

This report was generated using the Unified Reporting System on 04/10/2022 16:21 ; Status : SUBMITTED

Page 1 of 2

Prepared By:


 DIANA IME B. ESTRADA
 Planning Officer II

In coordination with:


 IMEE E. GATAN-AGALOS
 Chief, FAD

Approved By:

MARIO A. ANCHETA
 Regional Director


ROMMEL L. MOGAN
 OIC, Office of the Regional Director

QUARTERLY PHYSICAL REPORT OF OPERATION

As of September 30, 2022

Department : Department of Environment and Natural Resources (DENR)
Agency : Mines and Geosciences Bureau
Operating Unit : Regional Office - III
Organization Code (UACS) : 10 003 0300003

Particulars	UACS CODE	Physical Target (Budget Year)					Physical Accomplishment (Budget Year)					Variance	Remarks
		1st Quarter	2nd Quarter	3rd Quarter	4th Quarter	Total	1st Quarter	2nd Quarter	3rd Quarter	4th Quarter	Total		
1	2	3	4	5	6	7	8	9	10	11	12	13	14
MINERAL RESOURCES ENFORCEMENT AND REGULATORY	3101000000000000												
OO: Natural Resources Sustainably Managed													
Outcome Indicators													
1. Percentage increase in the revenues of government from mineral resources development													
2. Percentage of monitored mining permits/contracts complying with laws, rules and regulations					75%								
Output Indicators													
1. Mining applications (including other mining rights related applications) approved/denied/endorsed within the prescribed period		28	48	46	30	152	66	96	40		202	80	Exceedance due to increase in the number of Ore Transport Permits (OTPs) and Mineral Ore Export Permits (MOEPs) with the lifting of suspension of the operations of four (4) nickel mines in Zambales and better market prices of nickel ores
2. Number of mining permits/contracts monitored		36	36	36	30	138	46	31	50		127	19	
MINERAL RESOURCES AND GEOSCIENCES DEVELOPMENT	3102000000000000												
OO: Natural Resources Sustainably Managed													
Outcome Indicator													
1. Number of LGUs informed of their geology and mineral potential													
Output Indicators													
1. Percentage of total Philippine area surveyed for geology and mineral potential													
2. Number of new mineral reservation areas assessed/endorsed for declaration													
GEOLOGICAL RISK REDUCTION AND RESILIENCY PROGRAM	3203000000000000												
OO: Adaptive Capacities of Human Communities and Natural Systems													
Outcome Indicator													
1. Percentage of LGUs that included geohazard information in their Disaster Risk Reduction and Mitigation Plan, Comprehensive Land Use Plan, and/or Development Plans					50%								
Output Indicators													

Particulars	UACS CODE	Physical Target (Budget Year)					Physical Accomplishment (Budget Year)					Variance	Remarks
		1st Quarter	2nd Quarter	3rd Quarter	4th Quarter	Total	1st Quarter	2nd Quarter	3rd Quarter	4th Quarter	Total		
1	2	3	4	5	6	7	8	9	10	11	12	13	14
1. Number of cities and municipalities where vulnerabilities and risk assessments were conducted		2	2	3	1	8 cities/ municipalities	2	3	3		8	1	
2. Number of LGUs (cities/municipalities) provided with information, education, and communication campaigns or geohazards		0	5	0	0	5 cities/ municipalities		3	2		5	0	
3. Number of LGUs assessed for groundwater resources and vulnerability		1	1	1		3 cities/ municipalities	1	1	1		3	0	

Prepared By:

TWINKLE STAR P. ESTUDILLO
Acting Planning Officer II
2022-10-06 14:28:28

In coordination with:

JOSELYN C. CARBONELL
Chief, Finance and Administrative Division
2022-10-06 14:28:28

Approved By:

ALDO ENSOMO, JR.
Regional Director
2022-10-06 16:46:08

This report was generated using the Unified Reporting System on 06/10/2022 16:46; Status: SUBMITTED

**QUARTERLY PHYSICAL REPORT OF OPERATION
As of September 30, 2022**

Department of Environment and Natural Resources (DENR)

Agency :

Regional Office - IVA

Organization Code (UACS) :

Particulars	UACS CODE	Physical Target (Budget Year)					Physical Accomplishment (Budget Year)					Variance	Remarks
		1st Quarter	2nd Quarter	3rd Quarter	4th Quarter	Total	1st Quarter	2nd Quarter	3rd Quarter	4th Quarter	Total		
1	2	3	4	5	6	7	8	9	10	11	12	13	14
MINERAL RESOURCES ENFORCEMENT AND REGULATORY	3101000000000000												
OO : Natural Resources Sustainably Managed													
Outcome Indicators													
1. Percentage increase in the revenues of government from mineral resources development													
2. Percentage of monitored mining permits/contracts complying with laws, rules and regulations					75%	75%							
Output Indicators													
1. Mining applications (including other mining rights related applications) approved/denied/endorsed within the prescribed period		8	16	17	11	52	32	12	0		44	3	The delay in the issuance of permits are pending due to the following reasons: 1.) Pending NCIP clearance; 2.) Pending verification of Strategic Agriculture and Fisheries Development Zone (SAFDZ) areas by the Department of Agriculture; and 3.) Pending Panel of Arbitrators cases
2. Number of mining permits/contracts monitored		24	24	36	26	110	32	28	36		96	12	Targets were accomplished ahead of time, thus MGB RO NO. IV CALABARZON technical personnel took advantage of the face-to-face/on-site monitoring.
MINERAL RESOURCES AND GEOSCIENCES DEVELOPMENT	3102000000000000												
OO : Natural Resources Sustainably Managed													
Outcome Indicator													
1. Number of LGUs informed of their geology and mineral potential													
Output Indicators													
1. Percentage of total Philippine area surveyed for geology and mineral potential													
2. Number of new mineral reservation areas assessed/endorsed for declaration					1	1	-	-	-		-	-	

Particulars	UACS CODE	Physical Target (Budget Year)					Physical Accomplishment (Budget Year)					Variance	Remarks
		1st Quarter	2nd Quarter	3rd Quarter	4th Quarter	Total	1st Quarter	2nd Quarter	3rd Quarter	4th Quarter	Total		
1	2	3	4	5	6	7	8	9	10	11	12	13	14
GEOLOGICAL RISK REDUCTION AND RESILIENCY PROGRAM	3203000000000000												
OO : Adaptive Capacities of Human Communities and Natural Systems													
Outcome Indicator													
1. Percentage of LGUs that included geohazard information in their Disaster Risk Reduction and Mitigation Plan, Comprehensive Land Use Plan, and/or Development Plans					50%	50%							
Output Indicators													
1. Number of cities and municipalities where vulnerabilities and risk assessments were conducted		1	5	2	0	8	2	5	1		8	0	
2. Number of LGUs (cities/municipalities) provided with information, education, and communication campaigns on geohazards		3	0	2	0	5 cities/ municipalities	2	2	1		5	0	
3. Number of LGUs assessed for groundwater resources and vulnerability		1	1	1	0	3 cities/ municipalities	1	2	-		3	0	

Prepared By:


ALFRED JOSEPH M. PALENCIA

Planning Officer II

2022-10-05 09:55:29

In coordination with:


REYNALDO P. FALLESGON

Chief, Finance and Administrative Division

2022-10-05 09:55:29

Approved By:


DONDIM SARMIENTO

Regional Director

2022-10-05 11:56:18

QUARTERLY PHYSICAL REPORT OF OPERATION
As of September 30, 2022

Department : Department of Environment and Natural Resources (DENR)
Agency : Mines and Geosciences Bureau
Operating Unit: Regional Office - IVB
Organization Code (UACS) : 10 003 0300017

Particulars	UACS CODE	Physical Target (Budget Year)					Physical Accomplishment (Budget Year)					Variance	Remarks
		1st Quarter	2nd Quarter	3rd Quarter	4th Quarter	Total	1st Quarter	2nd Quarter	3rd Quarter	4th Quarter	Total		
1	2	3	4	5	6	7	8	9	10	11	12	13	14
MINERAL RESOURCES ENFORCEMENT AND REGULATORY	310100000000000												
OO : Natural Resources Sustainably Managed													
Outcome Indicators													
1. Percentage increase in the revenues of government from mineral resources development													
2. Percentage of monitored mining permits/contracts complying with laws, rules and regulations		0%	0%	0%	75%	75%					0%	0%	
Output Indicators													
1. Mining applications (including other mining rights related applications) approved/denied/endorsed within the prescribed period		62	72	59	68	261	94	82	40		216	23	
2. Number of mining permits/contracts monitored		0	16	16	20	52	10	12	6		28	-4	Re-scheduled in October due to intervening activities and tasks that needed immediate attention.
MINERAL RESOURCES AND GEOSCIENCES DEVELOPMENT	310200000000000												
OO : Natural Resources Sustainably Managed													
Outcome Indicator													
1. Number of LGUs informed of their geology and mineral potential		0	1	0	0	1	0	1	0		1	0	
Output Indicators													
1. Percentage of total Philippine area surveyed for geology and mineral potential		0.20%	0.10%	0.00%	0.00%	0.30%	0.20%	0.20%	0.00%		0.40%	0.10%	Calumbagan Quadrangle was included in the quadrangles surveyed because the three original target quadrangles only cover less than half of the 50,000-hectare maximum area of a regular quadrangle.
2. Number of new mineral reservation areas assessed/endorsed for declaration		0	0	0	1	1	0	0	0		0	0	
GEOLOGICAL RISK REDUCTION AND RESILIENCY PROGRAM	320300000000000												
OO : Adaptive Capacities of Human Communities and Natural Systems													
Outcome Indicator													
1. Percentage of LGUs that included geohazard information in their Disaster Risk Reduction and Mitigation Plan, Comprehensive Land Use Plan, and/or Development Plans		0%	0%	0%	50%	50%	0%	0%	0%		0%	0	
Output Indicators													
1. Number of cities and municipalities where vulnerabilities and risk assessments were conducted		3	0	2	0	5 cities/municipalities	3	0	2		5	0	

Particulars	UACS CODE	Physical Target (Budget Year)					Physical Accomplishment (Budget Year)					Variance	Remarks
		1st Quarter	2nd Quarter	3rd Quarter	4th Quarter	Total	1st Quarter	2nd Quarter	3rd Quarter	4th Quarter	Total		
1	2	3	4	5	6	7	8	9	10	11	12	13	14
2. Number of LGUs (cities/municipalities) provided with information, education, and communication campaigns on geohazards		0	0	3	2	5 cities/municipalities	0	0	3		3	0	
3. Number of LGUs assessed for groundwater resources and vulnerability		0	2	1	0	3 cities/municipalities	0	2	1		3	0	

Prepared By:

MARIELLA ANNA DAHIZOLA

Planning Officer

2022-10-05 13:41:24

In coordination with:

BON KRISTOFFER G. GABAY

Chief Administrative Officer

2022-10-05 13:41:24

Approved By:

JOYANN MARCELO C. ANGLES

Regional Director

2022-10-05 14:07:01

QUARTERLY PHYSICAL REPORT OF OPERATION
As of September 30, 2022

Department : Department of Environment and Natural Resources (DENR)
Agency : Mines and Geosciences Bureau
Operating Unit : Regional Office - V
Organization Code (UACS) : 10 003 0300005

Particulars	UACS CODE	Physical Target (Budget Year)					Physical Accomplishment (Budget Year)					Variance	Remarks
		1st Quarter	2nd Quarter	3rd Quarter	4th Quarter	Total	1st Quarter	2nd Quarter	3rd Quarter	4th Quarter	Total		
1	2	3	4	5	6	7	8	9	10	11	12	13	14
MINERAL RESOURCES ENFORCEMENT AND REGULATORY	3101000000000000												
OO : Natural Resources Sustainably Managed													
Outcome Indicators													
1. Percentage increase in the revenues of government from mineral resources development													
2. Percentage of monitored mining permits/contracts complying with laws, rules and regulations		-	-	-	75%	75%	-	-	-		0.00%	0.00%	
Output Indicators													
1. Mining applications (including other mining rights related applications) approved/denied/endorsed within the prescribed period		86	86	106	68	346	121	139	124		384	106	Exceedance in the accomplishment was due to receipt of numerous applications for OTP
2. Number of mining permits/contracts monitored		34	36	-	-	70	34	36	-		70	0	
MINERAL RESOURCES AND GEOSCIENCES DEVELOPMENT	3102000000000000												
OO : Natural Resources Sustainably Managed													
Outcome Indicator													
1. Number of LGUs informed of their geology and mineral potential													
Output Indicators													
1. Percentage of total Philippine area surveyed for geology and mineral potential													
2. Number of new mineral reservation areas assessed/endorsed for declaration													
GEOLOGICAL RISK REDUCTION AND RESILIENCY PROGRAM	3203000000000000												
OO : Adaptive Capacities of Human Communities and Natural Systems													
Outcome Indicator													
1. Percentage of LGUs that included geohazard information in their Disaster Risk Reduction and Mitigation Plan, Comprehensive Land Use Plan, and/or Development Plans		-	-	-	50.00%	50%	-	-			0.00%	0.00%	
Output Indicators													
1. Number of cities and municipalities where vulnerabilities and risk assessments were conducted		4	1	-	-	5	4	2			6	1	Municipality of San Vicente, Camarines Norte is relatively small with only 9 barangays
2. Number of LGUs (cities/municipalities) provided with information, education, and communication campaigns on geohazards		-	-	5	-	5 cities/municipalities	-	-	5	-	5	0	
3. Number of LGUs assessed for groundwater resources and vulnerability		1	1	1		3 cities/municipalities	1	1	1	-	3	0	

Prepared By:

JOSIE F. JACOB

Planning Officer II

2022-09-30 16:35:08


In coordination with:


DANIEL S. SOMBANON

Chief Administrative Officer

2022-09-30 16:35:08

Approved By:


GUILLERMO A. MOLINA, JR. IV

Regional Director

2022-09-30 16:40:49

Molina Guillermo Arevalo Jr IV
2022.10.03 11:21:14 +08'00'

QUARTERLY PHYSICAL REPORT OF OPERATION
As of September 30, 2022

Department : Department of Environment and Natural Resources (DENR)
Agency : Mines and Geosciences Bureau
Operating Unit : Regional Office - VI
Organization Code (UACS) : 10 003 0300006

Particulars	UACS CODE	Physical Target (Budget Year)					Physical Accomplishment (Budget Year)					Variance	Remarks
		1st Quarter	2nd Quarter	3rd Quarter	4th Quarter	Total	1st Quarter	2nd Quarter	3rd Quarter	4th Quarter	Total		
1	2	3	4	5	6	7	8	9	10	11	12	13	14
MINERAL RESOURCES ENFORCEMENT AND REGULATORY	3101000000000000												
OO : Natural Resources Sustainably Managed													
Outcome Indicators													
1. Percentage increase in the revenues of government from mineral resources development													
2. Percentage of monitored mining permits/contracts complying with laws, rules and regulations													
Output Indicators													
1. Mining applications (including other mining rights related applications) approved/denied/endorsed within the prescribed period		20	24	28	30	102	23	24	44		91	19	There was an increase in the number of applications received.
2. Number of mining permits/contracts monitored		22	24	24	6	76	22	26	24		72	2	
MINERAL RESOURCES AND GEOSCIENCES DEVELOPMENT	3102000000000000												
OO : Natural Resources Sustainably Managed													
Outcome Indicator													
1. Number of LGUs informed of their geology and mineral potential				1		1			1		1	0	
Output Indicators													
1. Percentage of total Philippine area surveyed for geology and mineral potential			0.10%	0.20%		0.30%		0.10%	0.20%		0.30%	0.00%	
2. Number of new mineral reservation areas assessed/endorsed for declaration			1			1		1			1	0	
GEOLOGICAL RISK REDUCTION AND RESILIENCY PROGRAM	3203000000000000												
OO : Adaptive Capacities of Human Communities and Natural Systems													
Outcome Indicator													
1. Percentage of LGUs that included geohazard information in their Disaster Risk Reduction and Mitigation Plan, Comprehensive Land Use Plan, and/or Development Plans					50.00%	50.00%							
Output Indicators													
1. Number of cities and municipalities where vulnerabilities and risk assessments were conducted		1	1	2	1	5	1	1	2		4	0	
2. Number of LGUs (cities/municipalities) provided with information, education, and communication campaigns on geohazards		1	2	2		5 cities/municipalities	1	1	2		4	-1	IEC was originally scheduled on the last week of September, but was postponed to October due to the unavailability of the LGU.
3. Number of LGUs assessed for groundwater resources and vulnerability				3		3 cities/municipalities	-	-	3		3	0	

Prepared By:


PAULINE MARIE C. JORDAN

Planning Officer II

2022-10-05 08:40:23

In coordination with:


CECILIA L. OCHAVO-SAYCON

Chief Administrative Officer

2022-10-05 08:40:23

Approved By:


RAUL A. LAPUT

Regional Director

2022-10-05 08:46:36

QUARTERLY PHYSICAL REPORT OF OPERATION
As of September 30, 2022

Department of Environment and Natural Resources (DENR)

Agency :

Regional Office - VII


Organization Code (UACS) :

Particulars	UACS CODE	Physical Target (Budget Year)					Physical Accomplishment (Budget Year)					Variance	Remarks
		1st Quarter	2nd Quarter	3rd Quarter	4th Quarter	Total	1st Quarter	2nd Quarter	3rd Quarter	4th Quarter	Total		
1	2	3	4	5	6	7	8	9	10	11	12	13	14
MINERAL RESOURCES ENFORCEMENT AND REGULATORY	310100000000000												
OO : Natural Resources Sustainably Managed													
Outcome Indicators													
1. Percentage increase in the revenues of government from mineral resources development													CO Target
2. Percentage of monitored mining permits/contracts complying with laws, rules and regulations					75%	0.75					0.00%	0.00%	
Output Indicators													
1. Mining applications (including other mining rights related applications) approved/denied/endorsed within the prescribed period		180	192	195	119	686	211	209	196		616	49	
2. Number of mining permits/contracts monitored		24	36	38	22	120	26	38	35		99	1	
MINERAL RESOURCES AND GEOSCIENCES DEVELOPMENT	310200000000000												
OO : Natural Resources Sustainably Managed													
Outcome Indicator													
1. Number of LGUs informed of their geology and mineral potential		1				1	1				1	0	
Output Indicators													
1. Percentage of total Philippine area surveyed for geology and mineral potential		0.10%				0.10%	0.10%	0.00%	0.00%		0.10%	0.00%	
2. Number of new mineral reservation areas assessed/endorsed for declaration			1			1		1			1	0	

Particulars	UACS CODE	Physical Target (Budget Year)					Physical Accomplishment (Budget Year)					Variance	Remarks
		1st Quarter	2nd Quarter	3rd Quarter	4th Quarter	Total	1st Quarter	2nd Quarter	3rd Quarter	4th Quarter	Total		
1	2	3	4	5	6	7	8	9	10	11	12	13	14
GEOLOGICAL RISK REDUCTION AND RESILIENCY PROGRAM	3203000000000000												
OO: Adaptive Capacities of Human Communities and Natural Systems													
Outcome Indicator													
1. Percentage of LGUs that included geohazard information in their Disaster Risk Reduction and Mitigation Plan, Comprehensive Land Use Plan, and/or Development Plans					50%	50%					0.00%	0.00%	
Output Indicators													
1. Number of cities and municipalities where vulnerabilities and risk assessments were conducted		1	1	2	1	5	1	1	2		4	0	
2. Number of LGUs (cities/municipalities) provided with information, education, and communication campaigns on geohazards					5	5					0	0	
3. Number of LGUs assessed for groundwater resources and vulnerability		1	1	1		3	1	1	1		3	0	


This report was generated using the Unified Reporting System on 05/10/2022 22:04 ; Status : SUBMITTED

Prepared By:


CYNTHIA V. CISNEROS
 Planning Officer

September 5, 2022

In coordination with:


AIRA L. TORREGOSA
 Chief, Finance and Administrative Division

September 5, 2022

Approved:

By Authority of the Regional Director;


AL EMIL G. BERADOR
 Chief, Geosciences Division
 In-charge, Office of the Regional Director, MGB VII

September 5, 2022

QUARTERLY PHYSICAL REPORT OF OPERATION

As of September 30, 2022


Department : Department of Environment and Natural Resources (DENR)
 Agency : Mines and Geo-Sciences Bureau
 Operating Unit : Regional Office - VIII
 Organization Code : 10 003 0300008

Particulars	UACS CODE	Physical Target (Budget Year)					Physical Accomplishment (Budget Year)					Variance	Remarks
		1st Quarter	2nd Quarter	3rd Quarter	4th Quarter	Total	1st Quarter	2nd Quarter	3rd Quarter	4th Quarter	Total		
1	2	3	4	5	6	7	8	9	10	11	12	13	14
MINERAL RESOURCES ENFORCEMENT AND REGULATORY PROGRAM	3101000000000000												
OO : Natural Resources Sustainably Managed													
Outcome Indicators													
1. Percentage increase in the revenues of government from mineral resources development													
2. Percentage of monitored mining permits/contracts complying with laws, rules and regulations					75%	75%							
Output Indicators													
1. Mining applications (including other mining rights related applications) approved/denied/endorsed within the prescribed period		5	11	17	11	44	16	59	92		167	134	The application for extension of Special Mines Permit of Emir Mineral Resources Corporation was approved on December 21, 2021. Likewise, Verum Terra Geosciences, Inc. and Global Min-Met Resources, Inc., both operators of Nickelace, Inc., have started commercial operations. These resulted to numerous applications for OTPs and MOEPs.
2. Number of mining permits/contracts monitored		18	30	30	14	92	32	34	25		91	13	
MINERAL RESOURCES AND GEOSCIENCES DEVELOPMENT PROGRAM	3102000000000000												
OO : Natural Resources Sustainably Managed													
Outcome Indicator													
1. Number of LGUs informed of their geology and mineral potential				1		1	-	-	1		1	0	
Output Indicators													
1. Percentage of total Philippine area surveyed for geology and mineral potential		0.10%	0.20%	0.10%		0.40%	0.10%	0.20%	0.10%		0.40%	0.00%	
2. Number of new mineral reservation areas assessed/endorsed for declaration													
GEOLOGICAL RISK REDUCTION AND RESILIENCY PROGRAM	3203000000000000												
OO : Adaptive Capacities of Human Communities and Natural Systems Improved													
Outcome Indicator													
1. Percentage of LGUs that included geohazard information in their Disaster Risk Reduction and Mitigation Plan, Comprehensive Land Use Plan, and/or Development Plans					50%	50%	-	-	-		-	-	


Department : Department of Environment and Natural Resources (DENR)
 Agency : Mines and Geo-Sciences Bureau
 Operating Unit : Regional Office - VIII
 Organization Code : 10 003 0300008

Particulars	UACS CODE	Physical Target (Budget Year)					Physical Accomplishment (Budget Year)					Variance	Remarks
		1st Quarter	2nd Quarter	3rd Quarter	4th Quarter	Total	1st Quarter	2nd Quarter	3rd Quarter	4th Quarter	Total		
1	2	3	4	5	6	7	8	9	10	11	12	13	14
Output Indicators													
1. Number of cities and municipalities where vulnerabilities and risk assessments were conducted		1	2	1	1	5	1	2	1		4	0	
2. Number of LGUs (cities/municipalities) provided with information, education, and communication campaigns on geohazards		3	2			5 cities/ municipalities	5	0	0		5	0	
3. Number of LGUs assessed for groundwater resources and vulnerability		1	1	1		3 cities/ municipalities	1	1	1		3	0	


Prepared By:


 MARCELINO G. ABAYOYONG III
 Planning Officer
 2022-09-30 14:57:41

In coordination with:


 MARCELINA ESPOS
 Chief Administrative Officer
 2022-09-30 14:57:41

Approved By:


 CARLOS TAYAC CEASE
 Regional Director
 2022-09-30 15:01:52

QUARTERLY PHYSICAL REPORT OF OPERATION

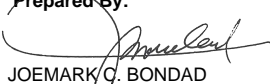
As of September 30, 2022


Department : Department of Environment and Natural Resources (DENR)
 Agency : Mines and Geosciences Bureau
 Operating Unit : Regional Office - IX
 Organization Code (UACS) : 10 003 0300009


Particulars	UACS CODE	Physical Target (Budget Year)					Physical Accomplishment (Budget Year)					Variance	Remarks
		1st Quarter	2nd Quarter	3rd Quarter	4th Quarter	Total	1st Quarter	2nd Quarter	3rd Quarter	4th Quarter	Total		
1	2	3	4	5	6	7	8	9	10	11	12	13	14
MINERAL RESOURCES ENFORCEMENT AND REGULATORY	3101000000000000												
OO : Natural Resources Sustainably Managed													
Outcome Indicators													
1. Percentage increase in the revenues of government from mineral resources development													
2. Percentage of monitored mining permits/contracts complying with laws, rules and regulations					75%	75%							
Output Indicators													
1. Mining applications (including other mining rights related applications) approved/denied/endorsed within the prescribed period		18	26	23	26	93	63	37	3		103	36	Increased of request for OTC for laboratory analysis is due to high demand of metallic minerals and favorable price in the world market. OTP issuance increase due to transport of residual ores and full operations of TVIRD BALABAG PROJECT
2. Number of mining permits/contracts monitored		16	24	26	20	86	48	28	24		100	34	Early accomplishment due to proper scheduling and CONSOLIDATION of Targets to suit MGB Personnel Availability
MINERAL RESOURCES AND GEOSCIENCES DEVELOPMENT	3102000000000000												
OO : Natural Resources Sustainably Managed													
Outcome Indicator													
1. Number of LGUs informed of their geology and mineral potential					1	1							
Output Indicators													
1. Percentage of total Philippine area surveyed for geology and mineral potential		0.20%	0.20%	0.10%	0.10%	0.60%	0.20%	0.20%	0.10%		0.50%	0.00%	
2. Number of new mineral reservation areas assessed/endorsed for declaration													
GEOLOGICAL RISK REDUCTION AND RESILIENCY PROGRAM	3203000000000000												
OO : Adaptive Capacities of Human Communities and Natural Systems													
Outcome Indicator													
1. Percentage of LGUs that included geohazard information in their Disaster Risk Reduction and Mitigation Plan, Comprehensive Land Use Plan, and/or Development Plans					50%	50%							
Output Indicators													
1. Number of cities and municipalities where vulnerabilities and risk assessments were conducted		1	2	1	1	5	2	1	2		5	1	Targets were accomplished earlier time-adjusted, since targets were worked and completed ahead of scheduled timetable.
2. Number of LGUs (cities/municipalities) provided with		0	3	2	0	5 cities	4	1	0		5	0	

Department : Department of Environment and Natural Resources (DENR)
Agency : Mines and Geosciences Bureau
Operating Unit : Regional Office - IX
Organization Code (UACS) : 10 003 0300009

Particulars	UACS CODE	Physical Target (Budget Year)					Physical Accomplishment (Budget Year)					Variance	Remarks
		1st Quarter	2nd Quarter	3rd Quarter	4th Quarter	Total	1st Quarter	2nd Quarter	3rd Quarter	4th Quarter	Total		
1	2	3	4	5	6	7	8	9	10	11	12	13	14
information, education, and communication campaigns on geohazards						municipalities							
3. Number of LGUs assessed for groundwater resources and vulnerability		0	2	1	0	3 cities municipalities	1	2	0		3	0	

Prepared By:

 JOEMARK C. BONDAD
 Planning Officer II
 2022-10-03 17:09:46

In coordination with:

 NAPOLEON M. DULATRE, PHD
 OIC-FAD
 2022-10-03 17:09:46

Approved By:

 ENGR. HERNANI G. ABDON
 Regional Director
 2022-10-03 17:17:36

QUARTERLY PHYSICAL REPORT OF OPERATION
As of September 30, 2022

Department : Department of Environment and Natural Resources (DENR)
 Agency : Mines and Geosciences Bureau
 Operating Unit : Regional Office - X
 Organization Code (UACS) : 10 003 0300010

Particulars	UACS CODE	Physical Target (Budget Year)					Physical Accomplishment (Budget Year)					Variance	Remarks
		1st Quarter	2nd Quarter	3rd Quarter	4th Quarter	Total	1st Quarter	2nd Quarter	3rd Quarter	4th Quarter	Total		
1	2	3	4	5	6	7	8	9	10	11	12	13	14
MINERAL RESOURCES ENFORCEMENT AND REGULATORY	3101000000000000												
OO : Natural Resources Sustainably Managed													
Outcome Indicators													
1. Percentage Increase in the revenues of government from mineral resources development						75.00%					75.00%		
2. Percentage of monitored mining permits/contracts complying with laws, rules and regulations													
Output Indicators													
1. Mining applications (including other mining rights related applications) approved/denied/endorsed within the prescribed period		28	34	45	38	145	40	62	40		142	35	Corresponding increase in Ore Transport Permit issuances with increasing demand for construction materials for the build-build-build program of President Duterte's administration.
2. Number of mining permits/contracts monitored		18	26	22	0	66	18	26	22		66	-	
MINERAL RESOURCES AND GEOSCIENCES DEVELOPMENT	3102000000000000												
OO : Natural Resources Sustainably Managed													
Outcome Indicator													
1. Number of LGUs informed of their geology and mineral potential			1			1	-	1			1	-	
Output Indicators													
1. Percentage of total Philippine area surveyed for geology and mineral potential		0.00%	0.20%	0.00%	0.00%	0.20%	-	0.20%			0.20%	-	
2. Number of new mineral reservation areas assessed/endorsed for declaration		0	0	1	0	1	-	-	1		1	-	
GEOLOGICAL RISK REDUCTION AND RESILIENCY PROGRAM	3203000000000000												
OO : Adaptive Capacities of Human Communities and Natural Systems													
Outcome Indicator													
1. Percentage of LGUs that included geohazard information in their Disaster Risk Reduction and Mitigation Plan, Comprehensive Land Use Plan, and/or Development Plans						50.00%					50.00%		
Output Indicators													
1. Number of cities and municipalities where vulnerabilities and risk assessments were conducted		1	2	1	1	5	1	2	1		4	-	
2. Number of LGUs (cities/municipalities) provided with information, education, and communication campaigns on geohazards		0	0	0	5	5	-	-			-	-	
3. Number of LGUs assessed for groundwater resources and vulnerability		2	1	0	0	3	2	1			3	-	

Prepared By:


GAY P. SALDANA
Planning Officer II


2022-10-05 13:27:26

In coordination with:


LIBERTY B. DAITIA
Chief, Finance and Administrative Division

2022-10-05 13:27:26

Approved By:


FELIZARDO A. GACAD, JR.
Regional Director


2022-10-05 14:39:31

QUARTERLY PHYSICAL REPORT OF OPERATION
As of September 30, 2022


Department : Department of Environment and Natural Resources (DENR)
Agency : Mines and Geosciences Bureau
Operating Unit : Regional Office - XI
Organization Code (UACS) : 10 003 0300011

Particulars	UACS CODE	Physical Target (Budget Year)					Physical Accomplishment (Budget Year)					Variance	Remarks
		1st Quarter	2nd Quarter	3rd Quarter	4th Quarter	Total	1st Quarter	2nd Quarter	3rd Quarter	4th Quarter	Total		
1	2	3	4	5	6	7	8	9	10	11	12	13	14
MINERAL RESOURCES ENFORCEMENT AND REGULATORY	310100000000000												
OO : Natural Resources Sustainably Managed													
Outcome Indicators													
1. Percentage increase in the revenues of government from mineral resources development													
2. Percentage of monitored mining permits/contracts complying with laws, rules and regulations		-	-	-	75.00%	75.00%					0.00%	0.00%	
Output Indicators													
1. Mining applications (including other mining rights related applications) approved/													
denied/endorsed within the prescribed period		34	34	34	20	122	46	43	60		149	47	Increased in accomplishment due to numerous requests for Ore Transport Clearances (OTCs) and Ore Transport Permits (OTPs) applications.
2. Number of mining permits/contracts monitored		10	26	20	-	56	26	10	22		58	2	Additional Mineral Processing Permit of Hexat Mining Corporation was approved and monitored.
MINERAL RESOURCES AND GEOSCIENCES DEVELOPMENT	310200000000000												
OO : Natural Resources Sustainably Managed													
Outcome Indicator													
1. Number of LGUs informed of their geology and mineral potential				1		1			-		-	-1	
Output Indicators													
1. Percentage of total Philippine area surveyed for geology and mineral potential		0.20%	0.30%	0.20%	0.00%	0.70%	0.10%	0.30%	0.30%	-	0.70%	0.00%	
2. Number of new mineral reservation areas assessed/endorsed for declaration													
GEOLOGICAL RISK REDUCTION AND RESILIENCY PROGRAM	320300000000000												
OO : Adaptive Capacities of Human Communities and Natural Systems													
Outcome Indicator													
1. Percentage of LGUs that included geohazard information in their Disaster Risk Reduction and Mitigation Plan, Comprehensive Land Use Plan, and/or Development Plans		-	-	-	50.00%	50.00%						0.00%	
Output Indicators													
1. Number of cities and municipalities where vulnerabilities and risk assessments were conducted													
2. Number of LGUs (cities/municipalities) provided with information, education, and communication campaigns on geohazards		-	5	-	-	5 cities/municipalities	-	-	5		5	0	
3. Number of LGUs assessed for groundwater resources and vulnerability		1	2	-	-	3 cities/municipalities	2	1			3	0	


Prepared By:


AILEEN S. FUDADERA
Planning Officer II
2022-10-06 09:45:14

In coordination with:


SOCORRO C. GUENDO
Chief, Finance and Administrative Division
2022-10-06 09:45:14

Approved By:


ATTY. JASPER ALBERTO H. LASCANO
Regional Director
2022-10-06 10:37:21

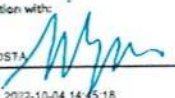
QUARTERLY PHYSICAL REPORT OF OPERATION


As of September 30, 2022

Department : Department of Environment and Natural Resources (DENR)
 Agency : Mines and Geosciences Bureau
 Operating Unit : Regional Office - XII
 Organization Code (UACS) : 10 003 0300012

Particulars	UACS CODE	Physical Target (Budget Year)					Physical Accomplishment (Budget Year)					Variance	Remarks
		1st Quarter	2nd Quarter	3rd Quarter	4th Quarter	Total	1st Quarter	2nd Quarter	3rd Quarter	4th Quarter	Total		
1	2	3	4	5	6	7	8	9	10	11	12	13	14
MINERAL RESOURCES ENFORCEMENT AND REGULATORY	31010000000000												
OO : Natural Resources Sustainably Managed													
Outcome Indicators													
1. Percentage increase in the revenues of government from mineral resources development					75%	75%							
2. Percentage of monitored mining permits/contracts complying with laws, rules and regulations													
Output Indicators													
1. Mining applications (including other mining rights related applications) approved/denied/endorsed within the prescribed period		5	6	6	5	24	8	16	6		30	11	Exceedance in the target was due to receipt of applications for OTP and OTC
2. Number of mining permits/contracts monitored			12	12	2	26	4	12	12		28	4	Availability of concerned personnel of the mining company
MINERAL RESOURCES AND GEOSCIENCES DEVELOPMENT	31020000000000												
OO : Natural Resources Sustainably Managed													
Outcome Indicator													
1. Number of LGUs informed of their geology and mineral potential				1		1			1		1	0	
Output Indicators													
1. Percentage of total Philippine area surveyed for geology and mineral potential		0.10%	0.30%	0.20%		0.60%	0.10%	0.30%	0.20%		0.60%	0	
2. Number of new mineral reservation areas assessed/endorsed for declaration					1	1							
GEOLOGICAL RISK REDUCTION AND RESILIENCY PROGRAM	32030000000000												
OO : Adaptive Capacities of Human Communities and Natural Systems													
Outcome Indicator													
1. Percentage of LGUs that included geohazard information in their Disaster Risk Reduction and Mitigation Plan, Comprehensive Land Use Plan, and/or Development Plans					50%	50%							
Output Indicators													
1. Number of cities and municipalities where vulnerabilities and risk assessments were conducted					5	5 cities/ municipalities							
2. Number of LGUs (cities/municipalities) provided with information, education, and communication campaigns on geohazards													
3. Number of LGUs assessed for groundwater resources and vulnerability		1	1	1		3 cities/ municipalities	1	1	1		3	0	


Prepared By: 
RALPH JOHN LIGAS
Planning Officer II
2022-10-04 14:45:18


In coordination with:

LILIA A. ACOSTA
Chief, FAD
2022-10-04 14:45:18


Approved By: 
EFREN B. CARIDO
Regional Director
2022-10-04 14:52:34

GEOLOGICAL RISK REDUCTION AND RESILIENCY PROGRAM	3203000000000000												
OO : Adaptive Capacities of Human Communities and Natural Systems													
Outcome Indicator													
1. Percentage of LGUs that included geohazard information in their Disaster Risk Reduction and Mitigation Plan, Comprehensive Land Use Plan, and/or Development Plans					50%	50%				0.00%	0.00%		
Output Indicators													
1. Number of cities and municipalities where vulnerabilities and risk assessments were conducted		1	2	2		5	1	2	2		5	0	
2. Number of LGUs (cities/municipalities) provided with information, education, and communication campaigns on geohazards		1		2	2	5 cities/ municipalities	1				1	-2	The GHEGs team prioritized the conduct of Geohazard Assessment of disaster affected area in Tandag City. The conduct of IEC will be moved to the month of October.
3. Number of LGUs assessed for groundwater resources and vulnerability			1	2		3 cities/ municipalities	1		2		3	0	

This report was generated using the Unified Reporting System on 05/10/2022 13:27 ; Status : SUBMITTED

Prepared By:

 CARL ORVEN C. ELUDO
 Planning Officer
 2022-10-05 12:04:46

In coordination with:

 JOSE SALVE E. GABILING
 PAD Chief
 2022-10-05 12:04:46

Approved By:

 LARRY M. PERAEZ
 Regional Director
 2022-10-05 13:27:48