

QUARTERLY PHYSICAL REPORT OF OPERATION
As of March 31, 2023

Department : Department of Environment and Natural Resources (DENR)
 Agency : Mines and Geo-Sciences Bureau
 Operating Unit : Consolidated
 Organization Code (UACS) : 10 003 0100000

Particulars	UACS CODE	Physical Target (Budget Year)					Physical Accomplishment (Budget Year)					Variance	Remarks
		1st Quarter	2nd Quarter	3rd Quarter	4th Quarter	TOTAL	1st Quarter	2nd Quarter	3rd Quarter	4th Quarter	TOTAL		
1	2	3	4	5	6	7	8	9	10	11	12	13	14
MINERAL RESOURCES ENFORCEMENT AND REGULATORY PROGRAM	31010000000000												
OO : Natural Resources Sustainably Managed													
Outcome Indicators													
1. Percentage increase in the revenues of government from mineral resources development					10.00%	10.00%				0.00%	0.00%		
2. Percentage of monitored mining permits/contracts complying with laws, rules and regulations					75.00%	75.00%			-		0.00%		
Output Indicators													
1. Mining applications (including other mining rights related applications) approved/denied/endorsed within the prescribed period		656	1,088	1,513	689	3,946	944	0	0	0	944	288	
2. Number of mining permits/contracts monitored		172	241	182	33	628	278	0	0	0	278	106	
MINERAL RESOURCES AND GEOSCIENCES DEVELOPMENT PROGRAM	31020000000000												
OO : Natural Resources Sustainably Managed													
Outcome Indicator													
1. Number of LGUs informed of their geology and mineral potential		0	4	2	6	12	0	0	0	0	0	0	
Output Indicators													
1. Percentage of total Philippine area surveyed for geology and mineral potential		0.80%	2.10%	1.20%	0.00%	4.10%	0.70%	0.00%	0.00%	0.00%	0.70%	-0.10%	
2. Number of new mineral reservation areas assessed/endorsed for declaration		1	1	2	6	10	0	0	0	0	0	-1	
GEOLOGICAL RISK REDUCTION AND RESILIENCY PROGRAM	32030000000000												
OO : Adaptive Capacities of Human Communities and Natural Systems Improved													
Outcome Indicator													
1. Percentage of LGUs that included geohazard information in their Disaster Risk Reduction and					50.00%	50.00%					0.00%		

QUARTERLY PHYSICAL REPORT OF OPERATION
As of March 31, 2023

Department : Department of Environment and Natural Resources (DENR)
 Agency : Mines and Geo-Sciences Bureau
 Operating Unit : Consolidated
 Organization Code (UACS) : 10 003 0100000

Particulars	UACS CODE	Physical Target (Budget Year)					Physical Accomplishment (Budget Year)					Variance	Remarks
		1st Quarter	2nd Quarter	3rd Quarter	4th Quarter	TOTAL	1st Quarter	2nd Quarter	3rd Quarter	4th Quarter	TOTAL		
Mitigation Plan, Comprehensive Land Use Plan, and/or Development Plans													
Output Indicators													
1. Number of cities and municipalities where vulnerabilities and risk assessments were conducted		17	26	19	9	71	20	0	0	0	20	3	
2. Number of LGUs (cities/municipalities) provided with information, education, and communication campaigns on geohazards		2	27	45	26	100	4	0	0	0	4	2	
3. Number of LGUs assessed for groundwater resources and vulnerability		12	17	18	1	48	13	0	0	0	13	1	


Prepared By:


RALPH R. VASQUEZ
 Planning Officer III

In coordination with:



GLORIA D. MENDOZA
 OIC Financial Management Division

Approved By:


ATTY. DANILO U. UYKIENG
 OIC Director

Particulars	UACS CODE	Physical Target (Budget Year)					Physical Accomplishment (Budget Year)					Variance as of 03/31/2023	Remarks
		1st Quarter	2nd Quarter	3rd Quarter	4th Quarter	Total	1st Quarter	2nd Quarter	3rd Quarter	4th Quarter	Total		
1	2	3	4	5	6	7	8	9	10	11	12	13	14
Outcome Indicator													
1. Percentage of LGUs that included geohazard information in their Disaster Risk Reduction and Mitigation Plan, Comprehensive Land Use Plan, and/or Development Plans		-	-	-	50%	50%	-				-	-	
Output Indicators													
1. Number of cities and municipalities where vulnerabilities and risk assessments were conducted		-	4	-	-	4 cities/ municipalities	-				-	-	
2. Number of LGUs (cities/municipalities) provided with information, education, and communication campaigns on geohazards		-	11	4	-	15 cities/ municipalities	-				-	-	
3. Number of LGUs assessed for groundwater resources and vulnerability		1	1	2	1	5 cities/ municipalities	1				1	-	


Prepared By:


RALPH P. VASQUEZ
 Planning Officer III
 Date: 2023-04-12 10:57:43

In coordination with:


GLORIA D. MENDOZA
 OIC Financial Management Division
 Date: 2023-04-12 10:57:43 

Approved By:

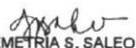

ATTY. DANILO U. UYKIENG
 OIC Director
 Date: 2023-04-14 10:07:36


QUARTERLY PHYSICAL REPORT OF OPERATION


As of March 31, 2023

Department : Department of Environment and Natural Resources (DENR)
 Agency : Mines and Geosciences Bureau
 Operating Unit : Regional Office - CAR
 Organization Code (UACS) : 10 003 0300014

Particulars	UACS CODE	Physical Target (Budget Year)					Total	Physical Accomplishment (Budget Year)					Variance as of 03/31/2023	Remarks
		1st Quarter	2nd Quarter	3rd Quarter	4th Quarter	1st Quarter		2nd Quarter	3rd Quarter	4th Quarter				
1	2	3	4	5	6	7	8	9	10	11	12	13	14	
MINERAL RESOURCES ENFORCEMENT AND REGULATORY PROGRAM	310100000000000													
OO : Natural Resources Sustainably Managed														
Outcome Indicators														
1. Percentage increase in the revenues of government from mineral resources development														
2. Percentage of monitored mining permits/contracts complying with laws, rules and regulations		0.00%	0.00%	0.00%	75.00%	75%					0.00%	0%		
Output Indicators														
1. Mining applications (including other mining rights related applications) approved/denied/endorsed within the prescribed period		12	12	14	16	54	35				35	23	The very high percentage in accomplishment was due to the numerous issued Ore Transport Permit (OTP)	
2. Number of mining permits/contracts monitored		14	12	1		27	17				17	3		
MINERAL RESOURCES AND GEOSCIENCES DEVELOPMENT PROGRAM	310200000000000													
OO : Natural Resources Sustainably Managed														
Outcome Indicator														
1. Number of LGUs informed of their geology and mineral potential					1	1					0	0		
Output Indicators														
1. Percentage of total Philippine area surveyed for geology and mineral potential		0.10%	0.20%	0.20%	0.00%	0.50%	0.10%				0.10%	0.00%		
2. Number of new mineral reservation areas assessed/endorsed for declaration					1	1					0	0		
GEOLOGICAL RISK REDUCTION AND RESILIENCY PROGRAM	320300000000000													
OO : Adaptive Capacities of Human Communities and Natural Systems Improved														
Outcome Indicator														
1. Percentage of LGUs that included geohazard information in their Disaster Risk Reduction and Mitigation Plan, Comprehensive Land Use Plan, and/or Development Plans		0.00%	0.00%	0.00%	50%	50%					0.00%	0%		
Output Indicators														
1. Number of cities and municipalities where vulnerabilities and risk assessments were conducted		1	2	1	1	5	1				1	0		
2. Number of LGUs (cities/municipalities) provided with information, education, and communication campaigns on geohazards				5		5 cities/municipalities					0	0		
3. Number of LGUs assessed for groundwater resources and vulnerability		1	1	1		3 cities/municipalities	1				1	0		

Prepared By: 
 DEMETRIA S. SALEO
 Planning Officer
 Date:

In coordination with: 
 Atty. KAYE K. GAAÑO
 Chief, Finance and Administrative Division
 Date:

Approved By: 
 FAY W. APIL
 Regional Director
 Date:


1. Number of cities and municipalities where vulnerabilities and risk assessments were conducted		1	3	3	1	8	1				1	0	
2. Number of LGUs (cities/municipalities) provided with information, education, and communication campaigns on geohazards		1	5	3	1	10 cities/ municipalities	2				2	1	Over Accomplished due to the proximity of area. As cost cutting measure, the office has accomplished adjacent municipalities San Jacinto and Manaog, Pangasinan
3. Number of LGUs assessed for groundwater resources and vulnerability		0	0	3	0	3 cities/ municipalities					0	0	

Prepared By:

In coordination with:

Approved By:


 Christine Mae Tungpalan
 Planning Officer II



 Leopoldo R. Raguindin
 Chief, Finance and Administrative Division



 Socrates G. Gaerlan
 Regional Director


QUARTERLY PHYSICAL REPORT OF OPERATION
As of March 31, 2023

Department : Department of Environment and Natural Resources (DENR)
Agency : Mines and Geosciences Bureau
Operating Unit : Regional Office - II
Organization Code (UACS) : 10 003 0300002

Particulars	UACS CODE	Physical Target (Budget Year)					Physical Accomplishment (Budget Year)					Variance as of 03/31/2023	Remarks
		1st Quarter	2nd Quarter	3rd Quarter	4th Quarter	Total	1st Quarter	2nd Quarter	3rd Quarter	4th Quarter	Total		
1	2	3	4	5	6	7	8	9	10	11	12	13	14
MINERAL RESOURCES ENFORCEMENT AND REGULATORY PROGRAM	3101000000000000												
OO : Natural Resources Sustainably Managed													
Outcome Indicators													
1. Percentage increase in the revenues of government from mineral resources development						0							
2. Percentage of monitored mining permits/contracts complying with laws, rules and regulations		0.00%	0.00%	0.00%	75.00%	75%					0.00%	0.00%	
Output Indicators													
1. Mining applications (including other mining rights related applications) approved/denied/endorsed within the prescribed period		11	15	15	19	60	25				25	14	High percentage in accomplishment resulted from the number of OTP applications that were issued.
2. Number of mining permits/contracts monitored		6	15	0	0	21	7				7	1	
MINERAL RESOURCES AND GEOSCIENCES DEVELOPMENT PROGRAM	3102000000000000												
OO : Natural Resources Sustainably Managed													
Outcome Indicator													
1. Number of LGUs informed of their geology and mineral potential		0	0	1	0	1					0	0	
Output Indicators													
1. Percentage of total Philippine area surveyed for geology and mineral potential		0.00%	0.20%	0.10%	0.00%	0.30%					0.00%	0.00%	
2. Number of new mineral reservation areas assessed/endorsed for declaration		0	0	0	1	1					0	0	
GEOLOGICAL RISK REDUCTION AND RESILIENCY PROGRAM	3203000000000000												
OO : Adaptive Capacities of Human Communities and Natural Systems Improved													
Outcome Indicator													
1. Percentage of LGUs that included geohazard information in their Disaster Risk Reduction and Mitigation Plan, Comprehensive Land Use Plan, and/or Development Plans		0.00%	0.00%	0.00%	50.00%	50.00%					0.00%	0.00%	
Output Indicators													
1. Number of cities and municipalities where vulnerabilities and risk assessments were conducted		1	2	2	0	5	2				2	1	Getting ahead in the accomplishment of the targets while there are no intervening activities like request of technical assistance.
2. Number of LGUs (cities/municipalities) provided with information, education, and communication campaigns on geohazards		0	0	5	0	5 cities/municipalities					0	0	
3. Number of LGUs assessed for groundwater resources and vulnerability		3	0	0	0	3 cities/municipalities	3				3	0	

Prepared By: 
 DIANA IMIL B. ESTRADA
 Planning Office II
 Date: 2023-04-05 11:45:37

In coordination with: 
 IMEE GATAN-AGALLON
 Chief FAD
 Date: 2023-04-05 11:45:37

Approved By: 
 MARIO S. ANCHETA
 Regional Director
 Date: 2023-04-05 11:48:15

QUARTERLY PHYSICAL REPORT OF OPERATION


As of March 31, 2023

Department : Department of Environment and Natural Resources (DENR)
 Agency : Mines and Geosciences Bureau
 Operating Unit : Regional Office - III
 Organization Code (UACS) : 10 003 0300003

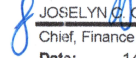
Particulars	UACS CODE	Physical Target (Budget Year)					Physical Accomplishment (Budget Year)					Variance	Remarks
		1st Quarter	2nd Quarter	3rd Quarter	4th Quarter	Total	1st Quarter	2nd Quarter	3rd Quarter	4th Quarter	Total		
1	2	3	4	5	6	7	8	9	10	11	12	13	14
MINERAL RESOURCES ENFORCEMENT AND REGULATORY PROGRAM	3101000000000000												
OO : Natural Resources Sustainably Managed													
Outcome Indicators													
1. Percentage increase in the revenues of government from mineral resources development													
2. Percentage of monitored mining permits/contracts complying with laws, rules and regulations					75%	75%							
Output Indicators													
1. Mining applications (including other mining rights related applications) approved/derided/endorsed within the prescribed period		33	42	43	34	152	102				102	69	Exceedance due to increase in the number of Ore Transport Permits (OTPs), OTP Certifications, and Mineral Ore Export Permits (MOEPs) with high demand and better market prices of nickel ores
2. Number of mining permits/contracts monitored		30	30	30	5	95	42				42	12	Mining permits situated on the same area and/or adjacent to one another are being monitored in one visiting period for cost control measures
MINERAL RESOURCES AND GEOSCIENCES DEVELOPMENT	3102000000000000												
OO : Natural Resources Sustainably Managed													
Outcome Indicator													
1. Number of LGUs informed of their geology and mineral potential													
Output Indicators													
1. Percentage of total Philippine area surveyed for geology and mineral potential													
2. Number of new mineral reservation areas assessed/endorsed for declaration				1		1							
GEOLOGICAL RISK REDUCTION AND RESILIENCY PROGRAM	3203000000000000												
OO : Adaptive Capacities of Human Communities and Natural Systems													
Outcome Indicator													
1. Percentage of LGUs that included geohazard information in their Disaster Risk Reduction and Mitigation Plan, Comprehensive Land Use Plan, and/or Development Plans					50%	50%							
Output Indicators													

Particulars	UACS CODE	Physical Target (Budget Year)					Physical Accomplishment (Budget Year)					Variance	Remarks
		1st Quarter	2nd Quarter	3rd Quarter	4th Quarter	Total	1st Quarter	2nd Quarter	3rd Quarter	4th Quarter	Total		
1	2	3	4	5	6	7	8	9	10	11	12	13	14
1. Number of cities and municipalities where vulnerabilities and risk assessments were conducted		2	3	2	1	8 cities/ municipalities	2				2	0	
2. Number of LGUs (cities/municipalities) provided with information, education, and communication campaigns on geohazards				5		5 cities/ municipalities							
3. Number of LGUs assessed for groundwater resources and vulnerability		1	2			3 cities/ municipalities	1				1	0	


Prepared By:


 TWINKLE STAR P. ESTUDILLO
 Acting Planning Officer II
 Date: 14/04/2023 9:23

In coordination with:


 JOSELYN CARBONELL
 Chief, Finance and Administrative Division
 Date: 14/04/2023 9:23

Approved By:


 NOEL B. LACADIN
 OIC, Regional Director
 Date: 14/04/2023 10:19

This report was generated using the Unified Reporting System on April 14, 2023 10:23 AM ; Status : SUBMITTED

QUARTERLY PHYSICAL REPORT OF OPERATION


As of March 31, 2023


Department : Department of Environment and Natural Resources (DENR)
 Agency : Mines and Geosciences Bureau
 Operating Unit : Regional Office - IVA
 Organization Code (UACS) : 10 003 0300004


Particulars	UACS CODE	Physical Target (Budget Year)					Physical Accomplishment (Budget Year)					Variance as of 03/31/2023	Remarks
		1st Quarter	2nd Quarter	3rd Quarter	4th Quarter	Total	1st Quarter	2nd Quarter	3rd Quarter	4th Quarter	Total		
1	2	3	4	5	6	7	8	9	10	11	12	13	14
MINERAL RESOURCES ENFORCEMENT AND REGULATORY PROGRAM	3101000000000000												
OO : Natural Resources Sustainably Managed													
Outcome Indicators													
1. Percentage increase in the revenues of government from mineral resources development													
2. Percentage of monitored mining permits/contracts complying with laws, rules and regulations		0.00%	0.00%	0.00%	75.00%	75%							
Output Indicators													
1. Mining applications (including other mining rights related applications) approved/denied/endorsed within the prescribed period		5	12	9	7	33	10				10	5	The increase in the accomplishment was mostly fueled by the growing number of Permit Holders in the Region and brisk mineral prices as the country's mineral sector revitalizes. In addition, the Government's relaxation of its COVID-19 pandemic-related limitations contributed significantly to the increase in the monthly target of OTP applications of Mining Companies.
2. Number of mining permits/contracts monitored		10	16	9	0	35	16				16	6	Mining Patent (MP) Nos. 11 and 14 were monitored together with MP No. 9 in order to attain cost and time efficiency, considering that the same MPs are located in the adjacent area. Further, MPSA 296-2009-IVA was monitored in advance.
MINERAL RESOURCES AND GEOSCIENCES DEVELOPMENT PROGRAM	3102000000000000												
OO : Natural Resources Sustainably Managed													
Outcome Indicator													
1. Number of LGUs informed of their geology and mineral potential		-	-	-	-	-							

This report was generated using the Unified Reporting System on April 13, 2023 09:14 AM ; Status : SUBMITTED

Output Indicators										
1. Percentage of total Philippine area surveyed for geology and mineral potential										
		-	-	-	-	-				
2. Number of new mineral reservation areas assessed/endorsed for declaration										
		1	-	-	-	1	0		0	-1
<p>The Mineral Reservation project of this Office is scheduled to be accomplished in the 1st and 2nd quarters of F.Y. 2023. However, the overall geologic mapping, sampling, and laboratory analyses planned for each project are composed of two (2) stages - the initial stages in 1st and 2nd quarters, and the follow-up stages in 3rd and 4th quarters. Thus, the activities scheduled in the 3rd and 4th quarters are crucial to accomplish these projects. The schedule of accomplishment of these activities with the completion of the follow-up stages are in 3rd and 4th quarters, instead of 1st and 2nd quarters.</p>										
GEOLOGICAL RISK REDUCTION AND RESILIENCY PROGRAM										
OO: Adaptive Capacities of Human Communities and Natural Systems Improved										
Outcome Indicator										
1. Percentage of LGUs that included geohazard information in their Disaster Risk Reduction and Mitigation Plan, Comprehensive Land Use Plan, and/or Development Plans										
	3203000000000000	0.00%	0.00%	0.00%	50.00%	50.00%				
Output Indicators										
1. Number of cities and municipalities where vulnerabilities and risk assessments were conducted										
		2	4	2	2	10	2		2	0
2. Number of LGUs (cities/municipalities) provided with information, education, and communication campaigns on geohazards										
		0	0	0	5	5	-		-	0
3. Number of LGUs assessed for groundwater resources and vulnerability										
		1	1	1	0	3	1		1	0

Prepared By: 
 ALFRED JOSEPH M. PALENCIA
 Planning Officer II
 Date: 2023-04-05 10:35:47

In coordination with:

 REYNALDO P. FALLESGON
 Chief, Finance and Administrative Division
 Date: 2023-04-05 10:35:47

Approved By: 
 EDGARDO D. CASTILLO
 Chief, Mine Management Division and
 OIC, Regional Director in Concurrent Capacity
 Date: 2023-04-13 09:13:54

QUARTERLY PHYSICAL REPORT OF OPERATION

As of March 31, 2023

Department : Department of Environment and Natural Resources (DENR)
 Agency : Mines and Geosciences Bureau
 Operating Unit : Regional Office - IVB
 Organization Code (UACS) : 10:003 0300017

Particulars	UACS CODE	Physical Target (Budget Year)					Physical Accomplishment (Budget Year)					Variance as of 03/31/2023	Remarks
		1st Quarter	2nd Quarter	3rd Quarter	4th Quarter	Total	1st Quarter	2nd Quarter	3rd Quarter	4th Quarter	Total		
1	2	3	4	5	6	7	8	9	10	11	12	13	14
MINERAL RESOURCES ENFORCEMENT AND REGULATORY PROGRAM	310100000000000												
OO : Natural Resources Sustainably Managed													
Outcome Indicators													
1. Percentage increase in the revenues of government from mineral resources development													
2. Percentage of monitored mining permits/contracts complying with laws, rules and regulations		0.00%	0.00%	0.00%	75.00%	75.00%							
Output Indicators													
1. Mining applications (including other mining rights related applications) approved/denied/endorsed within the prescribed period		51	45	39	47	182	88				88	37	Activity is demand-driven.
2. Number of mining permits/contracts monitored		5	12	8	1	26	10				10	5	The monitoring of compliance of mining companies based on Work Programs was conducted early to take advantage of good weather condition in Palawan.
MINERAL RESOURCES AND GEO SCIENCES DEVELOPMENT PROGRAM	310200000000000												
OO : Natural Resources Sustainably Managed													
Outcome Indicator													
1. Number of LGUs informed of their geology and mineral potential		0	1	0	0	1	0						
Output Indicators													
1. Percentage of total Philippine area surveyed for geology and mineral potential		0.20%	0.10%	0.00%	0.00%	0.30%	0.00%				0.00%	-0.20%	The conduct of quadrangle geological mapping was re-scheduled on April 2023 to give way to the request of LGU-Oriental Mindoro regarding the assessment of minerals present in major rivers of the province for possible value adding in sand and gravel dredging operation.
2. Number of new mineral reservation areas assessed/endorsed for declaration		0	0	0	1	1	0				0	0	
GEOLOGICAL RISK REDUCTION AND RESILIENCY PROGRAM	320300000000000												
OO : Adaptive Capacities of Human Communities and Natural Systems Improved													
Outcome Indicator													
1. Percentage of LGUs that included geohazard information in their Disaster Risk Reduction and Mitigation Plan, Comprehensive Land Use Plan, and/or Development Plans		0.00%	0.00%	0.00%	50.00%	50.00%	0.00%				0.00%	0.00%	
Output Indicators													
1. Number of cities and municipalities where vulnerabilities and risk assessments were conducted		3	0	2	0	5	3				3	0	

Particulars	UACS CODE	Physical Target (Budget Year)					Physical Accomplishment (Budget Year)					Variance as of 03/31/2023	Remarks
		1st Quarter	2nd Quarter	3rd Quarter	4th Quarter	Total	1st Quarter	2nd Quarter	3rd Quarter	4th Quarter	Total		
1	2	3	4	5	6	7	8	9	10	11	12	13	14
2. Number of LGUs (cities/municipalities) provided with information, education, and communication campaigns on geohazards		0	0	2	3	5 cities/ municipalities	0				0	0	
3. Number of LGUs assessed for groundwater resources and vulnerability		0	2	1	0	3 cities/ municipalities	0				0	0	

Prepared By:

MARIELLA ANNA D. HIZOLA

Planning Officer

Date: 2023-04-12 16:06:36

In coordination with:

BON KRISTOPHER G. GARAY

Chief Administrative Officer

Date: 2023-04-12 16:06:36

Approved By:

STEPHEN MANUEL C. NOBLE

Chief Director


Date: 2023-04-13 14:32:48


QUARTERLY PHYSICAL REPORT OF OPERATION


As of March 31, 2023

Department : Department of Environment and Natural Resources (DENR)
 Agency : Mines and Geosciences Bureau
 Operating Unit : Regional Office - V
 Organization Code (UACS) : 10 003 0300005

Particulars	UACS CODE	Physical Target (Budget Year)					Physical Accomplishment (Budget Year)					Variance as of 03/31/2023	Remarks
		1st Quarter	2nd Quarter	3rd Quarter	4th Quarter	Total	1st Quarter	2nd Quarter	3rd Quarter	4th Quarter	Total		
1	2	3	4	5	6	7	8	9	10	11	12	13	14
MINERAL RESOURCES ENFORCEMENT AND REGULATORY PROGRAM	310100000000000												
OO : Natural Resources Sustainably Managed													
Outcome Indicators													
1. Percentage increase in the revenues of government from mineral resources development													
2. Percentage of monitored mining permits/contracts complying with laws, rules and regulations		0.00%	0.00%	0.00%	75%	75%	-	-	-	-	0.00%	0%	
Output Indicators													
1. Mining applications (including other mining rights related applications) approved/denied/endorsed within the prescribed period		86	88	102	63	339	94	-	-	-	94	8	Exceedance in the accomplishment was due to receipt of numerous applications for OTP
2. Number of mining permits/contracts monitored		4	8	5	-	17	4	-	-	-	4	0	
MINERAL RESOURCES AND GEOSCIENCES DEVELOPMENT PROGRAM	310200000000000												
OO : Natural Resources Sustainably Managed													
Outcome Indicator													
1. Number of LGUs informed of their geology and mineral potential												0%	
Output Indicators													
1. Percentage of total Philippine area surveyed for geology and mineral potential												0	
2. Number of new mineral reservation areas assessed/endorsed for declaration												0	
GEOLOGICAL RISK REDUCTION AND RESILIENCY PROGRAM	320300000000000												
OO : Adaptive Capacities of Human Communities and Natural Systems Improved													
Outcome Indicator													
1. Percentage of LGUs that included geohazard information in their Disaster Risk Reduction and Mitigation Plan, Comprehensive Land Use Plan, and/or Development Plans		-	-	-	50%	50%	-	-	-	-	0.00%	0%	
Output Indicators													
1. Number of cities and municipalities where vulnerabilities and risk assessments were conducted		3	-	-	-	3	3	-	-	-	3	0	
2. Number of LGUs (cities/municipalities) provided with information, education, and communication campaigns on geohazards		-	-	3	-	3	-	-	-	-	0	0	
3. Number of LGUs assessed for groundwater resources and vulnerability		-	1	1	-	2	-	-	-	-	0	0	

Prepared By:

 JOSIE F. JACOB
 Planning Officer
 Date: 2023-04-05 10:04:57

In coordination with:

 CYNTHIA D. ARIAS-RAMOS
 OIC-Finance and Admin. Division
 Date: 2023-04-05 10:04:57

Approved By:

 GUILLERMO A. MOLINA, JR. IV
 Regional Director
 Date: 2023-04-05 10:16:16

QUARTERLY PHYSICAL REPORT OF OPERATION

As of March 31, 2023

Department : Department of Environment and Natural Resources (DENR)
 Agency : Mines and Geosciences Bureau
 Operating Unit : Regional Office - VI
 Organization Code (UACS) : 10 003 0300006

Particulars	UACS CODE	Physical Target (Budget Year)					Physical Accomplishment (Budget Year)					Variance as of 03/31/2023	Remarks
		1st Quarter	2nd Quarter	3rd Quarter	4th Quarter	Total	1st Quarter	2nd Quarter	3rd Quarter	4th Quarter	Total		
1	2	3	4	5	6	7	8	9	10	11	12	13	14
MINERAL RESOURCES ENFORCEMENT AND REGULATORY PROGRAM	3101000000000000												
OO : Natural Resources Sustainably Managed													
Outcome Indicators													
1. Percentage increase in the revenues of government from mineral resources development													
2. Percentage of monitored mining permits/contracts complying with laws, rules and regulations													
Output Indicators													
1. Mining applications (including other mining rights related applications) approved/ denied/endorsed within the prescribed period		20	24	24	27	95	52				52	32	Increase in the number of applications received
2. Number of mining permits/contracts monitored		7	12	6	2	27	14				14	7	Permits located in adjacent areas were monitored in one travel period for cost efficiency.
MINERAL RESOURCES AND GEOSCIENCES DEVELOPMENT PROGRAM	3102000000000000												
OO : Natural Resources Sustainably Managed													
Outcome Indicator													
1. Number of LGUs informed of their geology and mineral potential					1	1	-				-	-	
Output Indicators													
1. Percentage of total Philippine area surveyed for geology and mineral potential			0.10%			0.10%	-				-	-	
2. Number of new mineral reservation areas assessed/ endorsed for declaration			1			1	-				-	-	
GEOLOGICAL RISK REDUCTION AND RESILIENCY PROGRAM	3203000000000000												
OO : Adaptive Capacities of Human Communities and Natural Systems Improved													
Outcome Indicator													
1. Percentage of LGUs that included geohazard information in their Disaster Risk Reduction and Mitigation Plan, Comprehensive Land Use Plan, and/or Development Plans					50.00%	50.00%	-				-	-	
Output Indicators													
1. Number of cities and municipalities where vulnerabilities and risk assessments were conducted			2	2		4	-				-	-	
2. Number of LGUs (cities/municipalities) provided with information, education, and communication campaigns on geohazards		1	3	3		7	2				2	1	Schedule allowed for the IEC to be conducted in adjacent municipalities.
3. Number of LGUs assessed for groundwater resources and vulnerability				3		3	-				-	-	

Prepared By:

PAULINE MARIE C. JORDAN

Planning Officer

Date: 2023-04-12 15:42:11

In coordination with:

CECILIA L. DCHAVO-SAYCON

Chief Administrative Officer

Date: 2023-04-12 15:42:11

Approved By:

RAUL A. LAPUT

Regional Director


Date: 2023-04-12 15:51:35


QUARTERLY PHYSICAL REPORT OF OPERATION


As of March 31, 2023

Department : Department of Environment and Natural Resources (DENR)
 Agency : Mines and Geosciences Bureau
 Operating Unit : Regional Office - VII
 Organization Code (UACS) : 10 003 0300007

Particulars	UACS CODE	Physical Target (Budget Year)					Physical Accomplishment (Budget Year)					Variance as of 03/31/2023	Remarks
		1st Quarter	2nd Quarter	3rd Quarter	4th Quarter	Total	1st Quarter	2nd Quarter	3rd Quarter	4th Quarter	Total		
1	2	3	4	5	6	7	8	9	10	11	12	13	14
MINERAL RESOURCES ENFORCEMENT AND REGULATORY PROGRAM	310100000000000												
OO : Natural Resources Sustainably Managed													
Outcome Indicators													
1. Percentage increase in the revenues of government from mineral resources development													
2. Percentage of monitored mining permits/contracts complying with laws, rules and regulations		0.00%	0.00%	0.00%	75.00%	75%							
Output Indicators													
1. Mining applications (including other mining rights related applications) approved/ denied/endorsed within the prescribed period		178	204	203	175	760	138				136	-42	Due to reduced OTP/OTC requests from districts
2. Number of mining permits/contracts monitored		9	16	15	4	44	19				19	10	Mining permits situated on the same area and/or adjacent to one another are being monitored simultaneously
MINERAL RESOURCES AND GEOSCIENCES DEVELOPMENT PROGRAM	310200000000000												
OO : Natural Resources Sustainably Managed													
Outcome Indicator													
1. Number of LGUs informed of their geology and mineral potential		-	-	-	-	-							
Output Indicators													
1. Percentage of total Philippine area surveyed for geology and mineral potential		0.00%	0.00%	0.00%	0.00%	0.00%							
2. Number of new mineral reservation areas assessed/ endorsed for declaration		-	-	-	1	1							
GEOLOGICAL RISK REDUCTION AND RESILIENCY PROGRAM	320300000000000												
OO : Adaptive Capacities of Human Communities and Natural Systems Improved													
Outcome Indicator													
1. Percentage of LGUs that included geohazard information in their Disaster Risk Reduction and Mitigation Plan, Comprehensive Land Use Plan, and/or Development Plans		0.00%	0.00%	0.00%	60.00%	60%							
Output Indicators													
1. Number of cities and municipalities where vulnerabilities and risk assessments were conducted		1	1	2	1	5 cities/ municipalities	1				1	0	
2. Number of LGUs (cities/municipalities) provided with information, education, and communication campaigns on geohazards		0	0	0	5	5 cities/ municipalities							
3. Number of LGUs assessed for groundwater resources and vulnerability		1	1	1	0	3 cities/ municipalities	1				1	0	

Prepared By:

 CYNTHIA V. CISNEROS
 Planning Officer II
 Date:

In coordination with:

 AIRAL TORRECOSA
 Chief, Finance and Administrative Division
 Date:

Approved By:

 ARMANDO L. MALICSE
 Regional Director
 Date:

QUARTERLY PHYSICAL REPORT OF OPERATION

As of March 31, 2023

Department : Department of Environment and Natural Resources (DENR)
 Agency : Mines and Geosciences Bureau
 Operating Unit : Regional Office - VIII
 Organization Code (UACS) : 10 003 0300008

Particulars	UACS CODE	Physical Target (Budget Year)					Physical Accomplishment (Budget Year)					Variance as of 03/31/2023	Remarks
		1st Quarter	2nd Quarter	3rd Quarter	4th Quarter	Total	1st Quarter	2nd Quarter	3rd Quarter	4th Quarter	Total		
1	2	3	4	5	6	7	8	9	10	11	12	13	14
MINERAL RESOURCES ENFORCEMENT AND REGULATORY PROGRAM	3101000000000000												
OO : Natural Resources Sustainably Managed													
Outcome Indicators													
1. Percentage increase in the revenues of government from mineral resources development													
2. Percentage of monitored mining permits/contracts complying with laws, rules and regulations		0.00%	0.00%	0.00%	75.00%	75.00%					0.00%	0%	
Output Indicators													
1. Mining applications (including other mining rights related applications) approved/denied/endorsed within the prescribed period		8	30	30	14	82	117				117	109	The Mineral Processing Permit of Premium Megastructure, Inc. was approved on December 13, 2022, which resulted to numerous applications for OTPs and MOEPs.
2. Number of mining permits/contracts monitored		12	15	18	8	53	26				26	14	Mining permits within the same municipalities were simultaneously monitored.
MINERAL RESOURCES AND GEOSCIENCES DEVELOPMENT PROGRAM	3102000000000000												
OO : Natural Resources Sustainably Managed													
Outcome Indicator													
1. Number of LGUs informed of their geology and mineral potential		-	-	-	1	1					0	0	
Output Indicators													
1. Percentage of total Philippine area surveyed for geology and mineral potential		0.10%	0.20%	0.10%	-	0.40%	0.10%				0.10%	0.00%	
2. Number of new mineral reservation areas assessed/endorsed for declaration													
GEOLOGICAL RISK REDUCTION AND RESILIENCY PROGRAM	3203000000000000												
OO : Adaptive Capacities of Human Communities and Natural Systems Improved													
Outcome Indicator													
1. Percentage of LGUs that included geohazard information in their Disaster Risk Reduction and Mitigation Plan, Comprehensive Land Use Plan, and/or Development Plans		0%	0%	0%	50%	50%							

Particulars	UACS CODE	Physical Target (Budget Year)					Physical Accomplishment (Budget Year)					Variance as of 03/31/2023	Remarks
		1st Quarter	2nd Quarter	3rd Quarter	4th Quarter	Total	1st Quarter	2nd Quarter	3rd Quarter	4th Quarter	Total		
1	2	3	4	5	6	7	8	9	10	11	12	13	14
Output Indicators													
1. Number of cities and municipalities where vulnerabilities and risk assessments were conducted		1	2	1	1	5	2				2	1	LGU-Javier requested for the conduct of VRA.
2. Number of LGUs (cities/municipalities) provided with information, education, and communication campaigns on geohazards		-	3	2	-	5 cities/ municipalities					0	0	
3. Number of LGUs assessed for groundwater resources and vulnerability		1	1	1	-	3 cities/ municipalities	1				1	0	

Prepared By:


MARCELINO TABAYOYONG III
Planning Officer

Date: 2023-04-12 12:39:07

In coordination with:


MARCELINA ESPOS
Chief Administrative Officer

Date: 2023-04-12 12:39:07

Approved By:


CARLOS TAYAG, CESE
Regional Director

Date: 2023-04-12 12:43:44

QUARTERLY PHYSICAL REPORT OF OPERATION

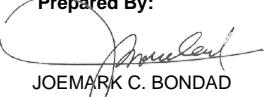
As of March 31, 2023


Department : Department of Environment and Natural Resources (DENR)
Agency : Mines and Geosciences Bureau
Operating Unit : Regional Office - IX
Organization Code (UACS) : 10 003 0300009


Particulars	UACS CODE	Physical Target (Budget Year)					Physical Accomplishment (Budget Year)					Variance as of 03/31/2023	Remarks
		1st Quarter	2nd Quarter	3rd Quarter	4th Quarter	Total	1st Quarter	2nd Quarter	3rd Quarter	4th Quarter	Total		
1	2	3	4	5	6	7	8	9	10	11	12	13	14
MINERAL RESOURCES ENFORCEMENT AND REGULATORY PROGRAM	3101000000000000												
OO : Natural Resources Sustainably Managed													
Outcome Indicators													
1. Percentage increase in the revenues of government from mineral resources development													
2. Percentage of monitored mining permits/contracts complying with laws, rules and regulations		0%	0%	0%	75%	75%					0.00%	0%	
Output Indicators													
1. Mining applications (including other mining rights related applications) approved/denied/endorsed within the prescribed period		18	25	23	11	77	32				32	14	The issuance of Ore Transport Permit (OTP) and Ore Transport Certification (OTC) exceeded the projected target for the quarter considering that the said issuances are demand driven. Frequent request for OTPs, particularly by TVIRDPI and MZMC are due to the high demand of metallic commodities by the international market. Further, the increase of requests for OTCs are also due to the identification of Zamboanga Peninsula as a highly mineralized region and a prospect for future mining ventures.
2. Number of mining permits/contracts monitored		8	14	12	6	40	16				16	8	Early conduct of TSHES Monitoring, MGB-IX arranged and strategized the monitoring at nearby Permit Holders particularly the ISAG Permit holders which are in the same river system.
MINERAL RESOURCES AND GEOSCIENCES DEVELOPMENT PROGRAM	3102000000000000												
OO : Natural Resources Sustainably Managed													
Outcome Indicator													
1. Number of LGUs informed of their geology and mineral potential		0	0	0	1	1					0		
Output Indicators													
1. Percentage of total Philippine area surveyed for geology and mineral potential		0.20%	0.20%	0.20%	0.00%	0.60%	0.20%				0.20%	0.00%	
2. Number of new mineral reservation areas assessed/endorsed for declaration													
GEOLOGICAL RISK REDUCTION AND RESILIENCY PROGRAM	3203000000000000												
OO : Adaptive Capacities of Human Communities and Natural Systems Improved													
Outcome Indicator													
1. Percentage of LGUs that included geohazard information in their Disaster Risk Reduction and Mitigation Plan, Comprehensive Land Use Plan, and/or Development Plans		0.00%	0.00%	0.00%	50%	50%							
Output Indicators													
1. Number of cities and municipalities where vulnerabilities and risk assessments were conducted		1	2	1	1	5	1				1	0	
2. Number of LGUs (cities/municipalities) provided with information, education, and communication campaigns on geohazards		0	3	5	0	8	0				0		
3. Number of LGUs assessed for groundwater		0	2	1	0	3	1				1	1	

Department : Department of Environment and Natural Resources (DENR)
Agency : Mines and Geosciences Bureau
Operating Unit : Regional Office - IX
Organization Code (UACS) : 10 003 0300009

Particulars	UACS CODE	Physical Target (Budget Year)					Physical Accomplishment (Budget Year)					Variance as of 03/31/2023	Remarks
		1st Quarter	2nd Quarter	3rd Quarter	4th Quarter	Total	1st Quarter	2nd Quarter	3rd Quarter	4th Quarter	Total		
1	2	3	4	5	6	7	8	9	10	11	12	13	14
resources and vulnerability													

Prepared By:

 JOEMARK C. BONDAD
 Planning Officer II
Date: 2023-04-13 11:44:16

In coordination with:

 NAPOLEON M. DULATRE
 Chief, FAD
Date: 2023-04-13 11:44:16

Approved By:

 HERNAN G. ABDON
 REgional Director
Date: 2023-04-13 11:49:58

QUARTERLY PHYSICAL REPORT OF OPERATION


As of March 31, 2023


Department : Department of Environment and Natural Resources (DENR)
Agency : Mines and Geosciences Bureau
Operating Unit : Regional Office - X
Organization Code (UACS) : 10 003 0300010


Particulars	UACS CODE	Physical Target (Budget Year)					Physical Accomplishment (Budget Year)					Variance as of 03/31/2023	Remarks
		1st Quarter	2nd Quarter	3rd Quarter	4th Quarter	Total	1st Quarter	2nd Quarter	3rd Quarter	4th Quarter	Total		
1	2	3	4	5	6	7	8	9	10	11	12	13	14
MINERAL RESOURCES ENFORCEMENT AND REGULATORY PROGRAM	3101000000000000												
OO : Natural Resources Sustainably Managed													
Outcome Indicators													
1. Percentage increase in the revenues of government from mineral resources development													
2. Percentage of monitored mining permits/contracts complying with laws, rules and regulations		0.00%	0.00%	0.00%	75.00%	75.00%	0.00%				0.00%	0.00%	
Output Indicators													
1. Mining applications (including other mining rights related applications) approved/denied/endorsed within the prescribed period		16	29	28	23	96	42				42	26	Demand driven. The build-build-build more project of the current administration is the major factor in the significant increase in accomplishment. Likewise, the issuance of the Provincial Ordinance regulating the extraction, disposition, utilization, and processing of quarry and other mineral resources within the territorial jurisdiction of the province of Misamis Oriental prompted the hardwares and construction supplies services that are involved in trading of sand and gravel materials to secure a Certificate of Accreditation as Mineral Trader, Dealer and/or Retailer. Thus, the sudden increase in the number of Certificates of Accreditation issued.
2. Number of mining permits/contracts monitored		11	22	20	0	53	19				19	8	
MINERAL RESOURCES AND GEOSCIENCES DEVELOPMENT PROGRAM	3102000000000000												
OO : Natural Resources Sustainably Managed													
Outcome Indicator													
1. Number of LGUs informed of their geology and mineral potential			1			1	0				0	0	
Output Indicators													
1. Percentage of total Philippine area surveyed for geology and mineral potential		0.00%	0.10%	0.00%	0.00%	0.10%	0.00%				0.00%	0.00%	
2. Number of new mineral reservation areas assessed/endorsed for declaration				1		1	0				0	0	
GEOLOGICAL RISK REDUCTION AND RESILIENCY PROGRAM	3203000000000000												
OO : Adaptive Capacities of Human Communities and Natural Systems Improved													
Outcome Indicator													
1. Percentage of LGUs that included geohazard information in their Disaster Risk Reduction and Mitigation Plan, Comprehensive Land Use Plan, and/or Development Plans		0.00%	0.00%	0.00%	50.00%	50.00%	0.00%				0.00%	0.00%	
Output Indicators													
1. Number of cities and municipalities where vulnerabilities and risk assessments were conducted		1		1	1	3	1				1	0	
2. Number of LGUs (cities/municipalities) provided with information, education, and communication campaigns on geohazards					5	5 cities/municipalities	0				0	0	
3. Number of LGUs assessed for groundwater		1	1			2 cities/	1				1	0	

Department : Department of Environment and Natural Resources (DENR)
Agency : Mines and Geosciences Bureau
Operating Unit : Regional Office - X
Organization Code (UACS) : 10 003 0300010

Particulars	UACS CODE	Physical Target (Budget Year)					Physical Accomplishment (Budget Year)					Variance as of 03/31/2023	Remarks
		1st Quarter	2nd Quarter	3rd Quarter	4th Quarter	Total	1st Quarter	2nd Quarter	3rd Quarter	4th Quarter	Total		
1	2	3	4	5	6	7	8	9	10	11	12	13	14
resources and vulnerability						municipalities							

Prepared By: 
 GAY R. CALLANTA
 Planning Officer
Date: 2023-04-13 15:33:21

In coordination with: 
 LIBERTY B. DAITIA
 Chief, Administrative Division
Date: 2023-04-13 15:33:21

Approved By: 
 FELIZARDO A. GACAD, JR.
 Regional Director
Date: 2023-04-13 15:44:25

QUARTERLY PHYSICAL REPORT OF OPERATION

As of March 31, 2023


Department : Department of Environment and Natural Resources (DENR)
 Agency : Mines and Geosciences Bureau
 Operating Unit : Regional Office - XI
 Organization Code (UACS) : 10 003 0300011

Particulars	UACS CODE	Physical Target (Budget Year)					Physical Accomplishment (Budget Year)					Variance as of 03/31/2023	Remarks
		1st Quarter	2nd Quarter	3rd Quarter	4th Quarter	Total	1st Quarter	2nd Quarter	3rd Quarter	4th Quarter	Total		
1	2	3	4	5	6	7	8	9	10	11	12	13	14
MINERAL RESOURCES ENFORCEMENT AND REGULATORY PROGRAM	3101000000000000												
OO : Natural Resources Sustainably Managed													
Outcome Indicators													
1. Percentage increase in the revenues of government from mineral resources development													
2. Percentage of monitored mining permits/contracts complying with laws, rules and regulations		0.00%	0.00%	0.00%	75.00%	75.00%					0.00%	0%	
Output Indicators													
1. Mining applications (including other mining rights related applications) approved/denied/endorsed within the prescribed period		64	64	64	48	241	51				51	-13	The priority mining projects which are Kingking Mining Corporation and Zetosa Mineral Resources Corp. has yet to commence operations which were included in the targeting in CY 2023, hence, the number of issued Ore Transport Permit (OTP) and Ore Transport Certification (OTC) fell behind the projected target for the 1st quarter. Likewise, the said issuances are also client-based.
2. Number of mining permits/contracts monitored		14	10	11	1	36	24				24	10	The number of mining permits/contracts monitored have exceeded the targets for 1st quarter because the conduct of monitoring was fast-tracked considering the issues and concerns arising to the compliance of the mining contractors and to cater other activities such as the conduct of shipment monitoring and stock validation.
MINERAL RESOURCES AND GEOSCIENCES DEVELOPMENT PROGRAM	3102000000000000												
OO : Natural Resources Sustainably Managed													
Outcome Indicator													
1. Number of LGUs informed of their geology and mineral potential		-	-	-	1	1						0	
Output Indicators													
1. Percentage of total Philippine area surveyed for geology and mineral potential		0.00%	0.20%	0.20%	0.00%	0.40%	0.00%	0.00%	0.00%	0.00%	0.00%	0.00%	
2. Number of new mineral reservation areas assessed/endorsed for declaration		-	-	-	1	1						0	
GEOLOGICAL RISK REDUCTION AND RESILIENCY PROGRAM	3203000000000000												
OO : Adaptive Capacities of Human Communities and Natural Systems Improved													
Outcome Indicator													
1. Percentage of LGUs that included geohazard information in their Disaster Risk Reduction and Mitigation Plan, Comprehensive Land Use Plan, and/or Development Plans		0.00%	0.00%	0.00%	0.50%	0.50%					0%		
Output Indicators													
1. Number of cities and municipalities where vulnerabilities and risk assessments were conducted		-	0	0	0	0					0		
2. Number of LGUs (cities/municipalities) provided with information, education, and communication campaigns		0	0	6	0	6 cities/municipalities				0	0		


Department : Department of Environment and Natural Resources (DENR)
 Agency : Mines and Geosciences Bureau
 Operating Unit : Regional Office - XI
 Organization Code (UACS) : 10 003 0300011

Particulars	UACS CODE	Physical Target (Budget Year)					Physical Accomplishment (Budget Year)					Variance as of 03/31/2023	Remarks
		1st Quarter	2nd Quarter	3rd Quarter	4th Quarter	Total	1st Quarter	2nd Quarter	3rd Quarter	4th Quarter	Total		
1	2	3	4	5	6	7	8	9	10	11	12	13	14
on geohazards													
3. Number of LGUs assessed for groundwater resources and vulnerability		0	2	1	0	3 cities/municipalities				0	0		


Prepared By:


 AILEEN S. JUDADERA
 Planning Officer II
 Date: 2023-04-12 12:30:55

In coordination with:


 SOCORRO SOCUENDO
 Chief, Finance and Administrative Division
 Date: 2023-04-12 12:30:55

Approved By:


 JASPER ALBERTO H. LASCANO
 Regional Director
 Date: 2023-04-12 12:38:13

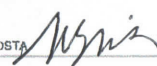
QUARTERLY PHYSICAL REPORT OF OPERATION

As of March 31, 2023

Department : Department of Environment and Natural Resources (DENR)
 Agency : Mines and Geosciences Bureau
 Operating Unit : Regional Office - XII
 Organization Code (UACS) : 10 003 0300012

Particulars	UACS CODE	Physical Target (Budget Year)					Physical Accomplishment (Budget Year)					Variance as of 03/31/2023	Remarks
		1st Quarter	2nd Quarter	3rd Quarter	4th Quarter	Total	1st Quarter	2nd Quarter	3rd Quarter	4th Quarter	Total		
1	2	3	4	5	6	7	8	9	10	11	12	13	14
MINERAL RESOURCES ENFORCEMENT AND REGULATORY PROGRAM	310100000000000												
OO : Natural Resources Sustainably Managed													
Outcome Indicators													
1. Percentage increase in the revenues of government from mineral resources development													
2. Percentage of monitored mining permits/contracts complying with laws, rules and regulations		0.00%	0.00%	0.00%	75.00%	75.00%							
Output Indicators													
1. Mining applications (including other mining rights related applications) approved/denied/endorsed within the prescribed period		5	9	7	11	32	15				15	10	Exceedance in the target was due to receipt of applications for OTP and OTC
2. Number of mining permits/contracts monitored		0	10	2	0	12	5				5	5	
MINERAL RESOURCES AND GEOSCIENCES DEVELOPMENT PROGRAM	310200000000000												
OO : Natural Resources Sustainably Managed													
Outcome Indicator													
1. Number of LGUs informed of their geology and mineral potential					1	1							
Output Indicators													
1. Percentage of total Philippine area surveyed for geology and mineral potential		0.10%	0.30%	0.20%	0.00%	0.60%	0.20%				0.20%	0.10%	Conducted in advance to give way for the proposed mineral reservation in the 2nd quarter
2. Number of new mineral reservation areas assessed/endorsed for declaration					1	1							
GEOLOGICAL RISK REDUCTION AND RESILIENCY PROGRAM	320300000000000												
OO : Adaptive Capacities of Human Communities and Natural Systems Improved													
Outcome Indicator													
1. Percentage of LGUs that included geohazard information in their Disaster Risk Reduction and Mitigation Plan, Comprehensive Land Use Plan, and/or Development Plans		0.00%	0.00%	0.00%	50.00%	50.00%							
Output Indicators													
1. Number of cities and municipalities where vulnerabilities and risk assessments were conducted													
2. Number of LGUs (cities/municipalities) provided with information, education, and communication campaigns on geohazards					3	3 cities/municipalities							
3. Number of LGUs assessed for groundwater resources and vulnerability		1	1	1		3 cities/municipalities	1				1	0	

Prepared By: 
 MATT ANDREW B. RUBELLANO
 Administrative Assistant III/ OIC - Planning Officer
 Date: 2023-04-13 14:38:08

In coordination with:

 LILIA A. ACOSTA
 FAD Chief
 Date: 2023-04-13 14:38:08

Approved By: 
 EFREN E. CARIDO
 Regional Director
 Date: 2023-04-14 01:09:43

QUARTERLY PHYSICAL REPORT OF OPERATION

As of March 31, 2023

Department : Department of Environment and Natural Resources (DENR)
Agency : Mines and Geosciences Bureau
Operating Unit : Regional Office - XIII
Organization Code (UACS) : 10 003 0300016

Particulars	UACS CODE	Physical Target (Budget Year)					Physical Accomplishment (Budget Year)					Variance as of 03/31/2023	Remarks
		1st Quarter	2nd Quarter	3rd Quarter	4th Quarter	Total	1st Quarter	2nd Quarter	3rd Quarter	4th Quarter	Total		
1	2	3	4	5	6	7	8	9	10	11	12	13	14
MINERAL RESOURCES ENFORCEMENT AND REGULATORY PROGRAM	3101000000000000												
OO : Natural Resources Sustainably Managed													
Outcome Indicators													
1. Percentage increase in the revenues of government from mineral resources development													
2. Percentage of monitored mining permits/contracts complying with laws, rules and regulations		0.00%	0.00%	0.00%	75.00%	75.00%					0.00%	0%	
Output Indicators													
1. Mining applications (including other mining rights related applications) approved/denied/endorsed within the prescribed period		119	445	856	143	1563	110				110	-9	The decrease in number of OTP/MOEP issuance of the Mines and Geosciences Bureau Regional Office No. XIII was affected when the mining companies lowered their monthly target of OTP/MOEP application due to unfavorable weather condition.
2. Number of mining permits/contracts monitored		6	30	24		60	20				20	14	
MINERAL RESOURCES AND GEOSCIENCES DEVELOPMENT PROGRAM	3102000000000000												
OO : Natural Resources Sustainably Managed													
Outcome Indicator													
1. Number of LGUs informed of their geology and mineral potential				1		1						0	
Output Indicators													
1. Percentage of total Philippine area surveyed for geology and mineral potential		0.10%	0.20%	0.20%	0.00%	0.50%	0.10%	0.00%	0.00%	0.00%	0.10%	0.00%	
2. Number of new mineral reservation areas assessed/endorsed for declaration						0						0	
GEOLOGICAL RISK REDUCTION AND RESILIENCY PROGRAM	3203000000000000												
OO : Adaptive Capacities of Human Communities and Natural Systems Improved													
Outcome Indicator													
1. Percentage of LGUs that included geohazard information in their Disaster Risk Reduction and Mitigation Plan, Comprehensive Land Use Plan, and/or Development Plans		0.00%	0.00%	0.00%	50.00%	50.00%					0.00%	0%	

Output Indicators											
1. Number of cities and municipalities where vulnerabilities and risk assessments were conducted		1			1	1				1	1
2. Number of LGUs (cities/municipalities) provided with information, education, and communication campaigns on geohazards		2	2	4	8 cities/ municipalities					0	0
3. Number of LGUs assessed for groundwater resources and vulnerability		1	1	1	3 cities/ municipalities	1				1	0


Prepared By:


 CARL ORVEN C. ELUDO

Planning Officer II

Date: 2023-04-05 11:02:36

In coordination with:


 JOSE SALVE E. CABILING

Chief, Finance and Administrative Division

Date: 2023-04-05 11:02:36

Approved By:


 LARRY M. HERADEVZ

Regional Director

Date: 2023-04-05 11:06:01